PP APPROVAL RECORD

Planning Permission

Chengalpattu district, Tamil Nadu

APPROVAL TYPE
Building Plan

ISSUING AUTHORITY
Rural Panchayat

The approval as the planning authority issued it, reproduced in full behind this page.

An approval speaks to what was sanctioned, not to what was built. Completion is a separate record.

MLPA/DTCP APPROVAL NO.205/2024 AND TNRERA/PLF/5085/2025

APPROVAL NO.TN/35/LAYOUT/2363/2025 DATED.25.06.2025.

SCALE :-

ALL DIMENSIONS ARE IN FEET & METER

SCALE 1 : 100 OR 1" = 8'0"

PLAN SHOWING THE PROPOSED CONSTRUCTION OF A RESIDENTIAL BUILDING AT PLOT NO.52 & 53, " R.M.P PARADISE " , COMPRISED IN OLD S.NO.229/8 and 229/6, NEW S.NO.229/8A1A & 229/6A1A, AS PER PATTA S.NO.229/14,15,16,17 PATTA NO.12036 , 12037 OF PUDUPAKKAM VILLAGE, VANDALUR TALUK, CHENGALPATTU DISTRICT.

THIRUPORUR PANCHAYAT UNION.

PUDUPAKKAM VILLAGE PANCHAYAT

ELEVATION

(PROPOSED)

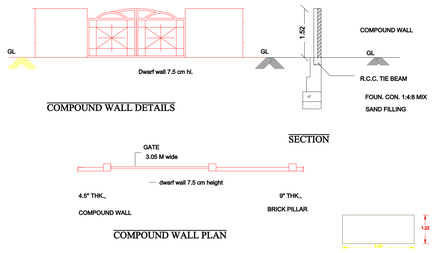

COMPOUND WALL DETAILS

SECTION

COMPOUND WALL PLAN

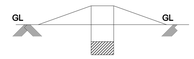

Dwarf Wall Details

FOUNDATION DETAILS

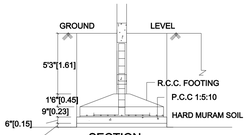

SECTION

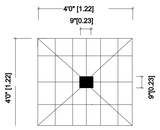

PLAN

COLUMN SIZE = 0'9" X 0'9"

SEPTIC TANK:

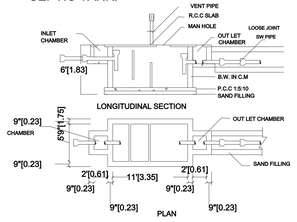

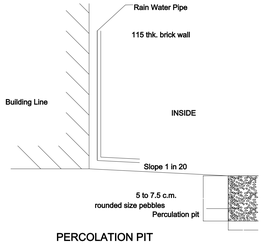

PERCOLATION PIT

RAIN WATER HARVESTING:

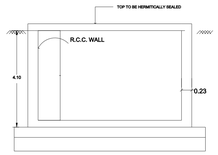

RWH_CAPACITY_L=5000LTRS

SPECIFICATIONS:

1. R.C.C FOOTINGS FOR FOUNDATION IN M20 MIX
2. R.C.C. COLUMNS IN M20 MIX
3. R.C.C. ROOF SLAB AND BEAMS IN M20 MIX
4. 9" BRICK WORK IN C.M 1:5 IN SUPER STRUCTURE
5. COUNTRY WOOD DOORS WITH FLUSH SHUTTERS
6. COUNRTY WOOD GLAZED WINDOWS
7. INTERNAL PLASTERING IN C.M 1:4
8. EXTERNAL PLASTERING IN CM 1:5
9. WEATHERING COURSE IN BRICK JELLY LIME CONCRETE 1:3 MIX
10. WEATHERING TILES IN 9"X9" BURNT CLAY TILES IN LAID IN1:3 MIX

STAIR CASE DETAILS:-

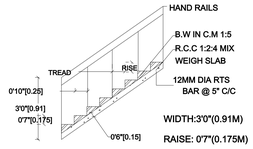

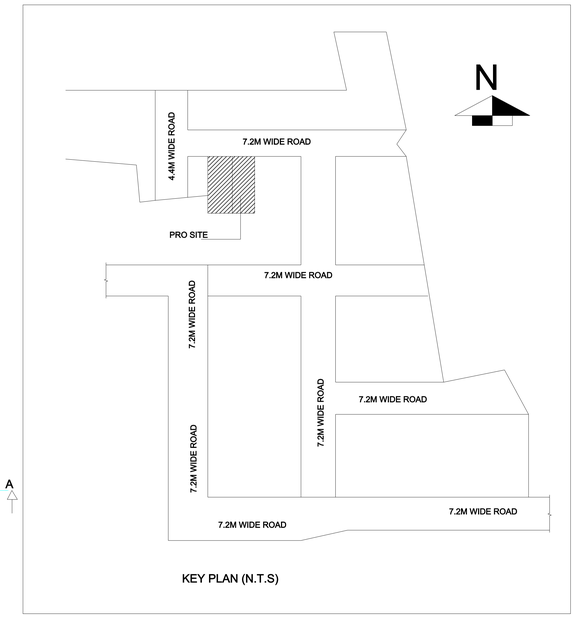

KEY PLAN (N.T.S)

AREA STATEMENT		SQ.FT	SQ.MT
PLOT AREA	(AS PER DOCUMENT)	2938.00	272.95
PLOT AREA	(AS PER PATTA)	2927.80	272.00
PLOT AREA	(AS PER SITE)	2936.31	272.79
FSI AREA			
FIRST FLOOR AREA		1951.08	181.26
SECOND FLOOR AREA		1951.08	181.26
THIRD FLOOR AREA		1951.08	181.26
TOTAL FSI AREA		5853.24	543.78
NON FSI AREA			
PARKING AREA		1951.08	181.26
HEAD ROOM AREA		205.70	19.11
TOTAL BUILT UP AREA		8010.02	744.15

PLOT COVERAGE : 66.63 %

FLOOR SPACE INDEX : 1.99

JOINERY DETAILS:

	DESCRIPTION	IN METER
RS	ROLLING SHUTTER	2.10X2.13
MD	MAIN DOOR	1.00X2.13
D1	DOOR	0.91X2.13
D2	TOILET DOOR	0.76X2.13
O	OPENING	0.91X2.13
W	WINDOW	1.20X1.22
W1	WINDOW	1.50X1.20
W2	WINDOW	1.00X1.80
W3	WINDOW	1.00X1.22
V	VENTILATOR	0.91X0.61

PARKING DETAILS:

	Required	Provided
Car	3	5
Two wheeler	5	5

DWELLING UNIT DETAILS	No's
First floor	3
Second Floor	3
Third floor	2
Total units	8

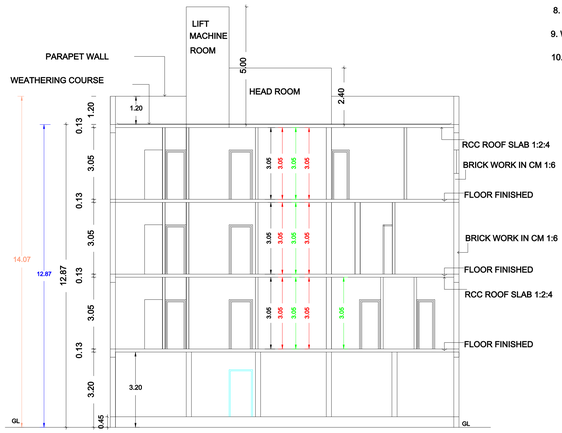

SECTION "A-A"

PROPOSED

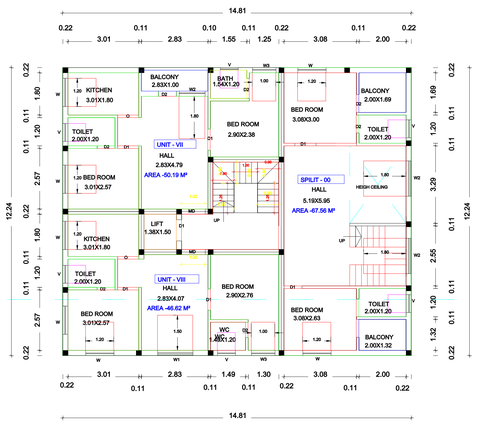

THIRD FLOOR PLAN

PROPOSED

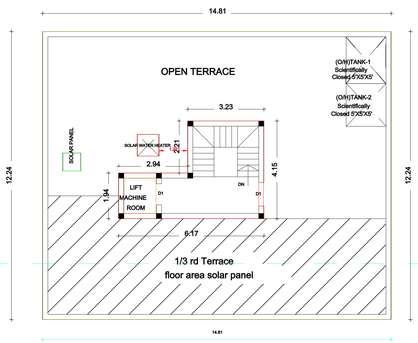

TERRACE FLOOR PLAN

PROPOSED

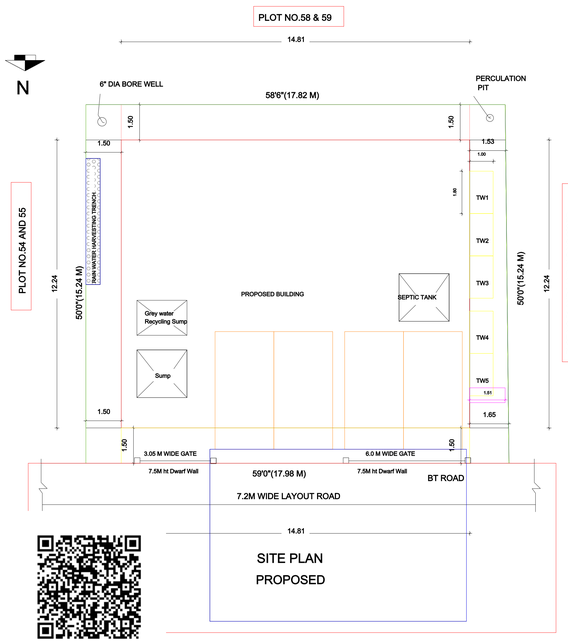

SITE PLAN

PROPOSED

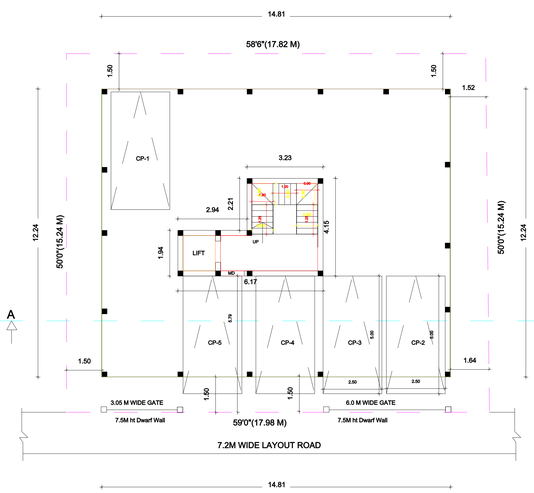

SITE CUM STILT FLOOR PLAN

PROPOSED

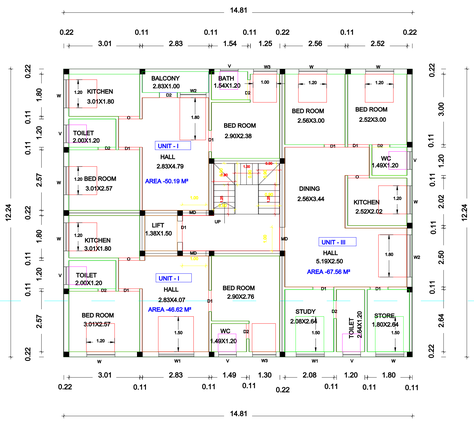

FIRST FLOOR PLAN

PROPOSED

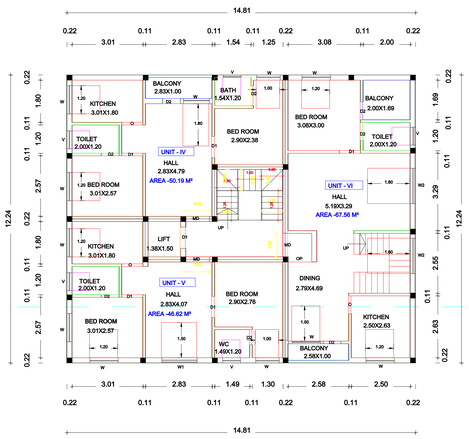

SECOND FLOOR PLAN

PROPOSED

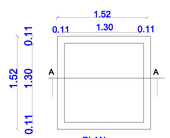

PLAN

DETAILS OF PRO

U.G. SUMP

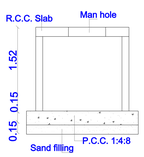

SOLAR SYSTEM

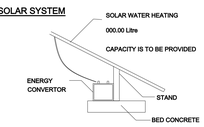

LONGITUDINAL SECTION

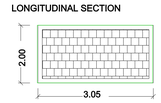

COLOUR INDEX:

PROPOSED BUILDING

EXISTING ROAD

BOUNDARY LINE

DEMOLITION

N

OWNER NAME:

Er. E. KESAVAN, D.C.E.
G.K. Planners & Builders
Consulting civil Engineer
Licensed Surveyor, Registered Engineer,
Regn. No : RE303072019
No : 59, Gandhi Main Road, (Near Jain Koil),
Puzhal, Chennai - 600 066.
Mob. No : 9962449273 / 8072605011
REGISTERED ENGINEER.

THE LANDLENS SUITE

Eight ways to know a piece of land before you pay for it.

This report covers one part of the picture. These cover the rest, drawn from the same government records, for any property in Tamil Nadu.

LandLens One
Ask anything about a property and get an answer grounded in live government records, with the sources shown.
/landlens/one

Verify My Land
Every record check run on one property and returned as a single report.
/landlens/verify-my-land

Legal Opinion
An advocate's written opinion on the title, built on the records we pull for it.
/landlens

One Map
Every layer on one map: the parcel, its boundary, zoning, water bodies and what sits around it.
/landlens/one/map

PriceMap
What land actually changed hands for around this plot, taken from the registered deeds.
/landlens/pricemap

Build Scope
What you are allowed to build here: floor space, height, coverage and setbacks.
/landlens/build-scope

Property Tracker
Watch a property and hear about it when something new is registered against it.
/landlens/property-tracker

Deal Room
Run the transaction in one place: documents, stamping, signatures and the parties.
/landlens/deal-room

hello@verified.realestate · +91 9996 12 9996

FREE TOOLS · NO ACCOUNT NEEDED

Twenty-four checks you can run yourself, at no cost.

Records and verification

The registers themselves, read for you.

- Encumbrance Certificate
- Patta and Chitta
- Field Measurement Sketch
- EC Analyzer
- Bank charge check
- Court case search
- Seller background check
- Approval check by survey

Value and duty

What it is worth and what it costs to register.

- Guideline value by street
- Guideline value by survey
- Stamp duty and registration fees
- Capital gains
- Floor space index
- Area unit converter

Zoning and land use

What the plan says can happen on this land.

- Land use zone finder
- CMDA land use check
- Coastal regulation zone
- Master plan check
- Water bodies finder
- Airport height clearance

Registers and directories

Who holds it, and which office keeps the record.

- Find your registering office
- Temple property check
- Waqf property check
- RERA register

Every free tool
/tools

Services we run for you
/services

The LandLens suite
/landlens/one

Verified RealEstate™

Every claim in this document traces back to a government record.

- Legal opinions, due diligence and title verification
- Building plan, layout and sub-division approvals
- Completion and occupancy certificates, regularisation
- Escrow, negotiation and NRI property management
- Land survey, soil testing, architecture and construction

Verified RealEstate
3/350/2 Mettukuppam,
OMR Thoraipakkam,
Chennai 600 097, India
hello@verified.realestate
+91 9996 12 9996

Prepared from the registers named on the page each finding sits on. Where a register could not be read, this document says so in its place rather than leaving the gap to be read as a clean result.