PP APPROVAL RECORD

Planning Permission

Chengalpattu district, Tamil Nadu

APPROVAL TYPE
Building Plan

ISSUING AUTHORITY
Rural Panchayat

The approval as the planning authority issued it, reproduced in full behind this page.

An approval speaks to what was sanctioned, not to what was built. Completion is a separate record.

Verified RealEstate™
3/350/2 Mettukuppam,
OMR Thoraipakkam,
Chennai 600 097, India

hello@verified.realestate
+91 9996 12 9996
verified.realestate

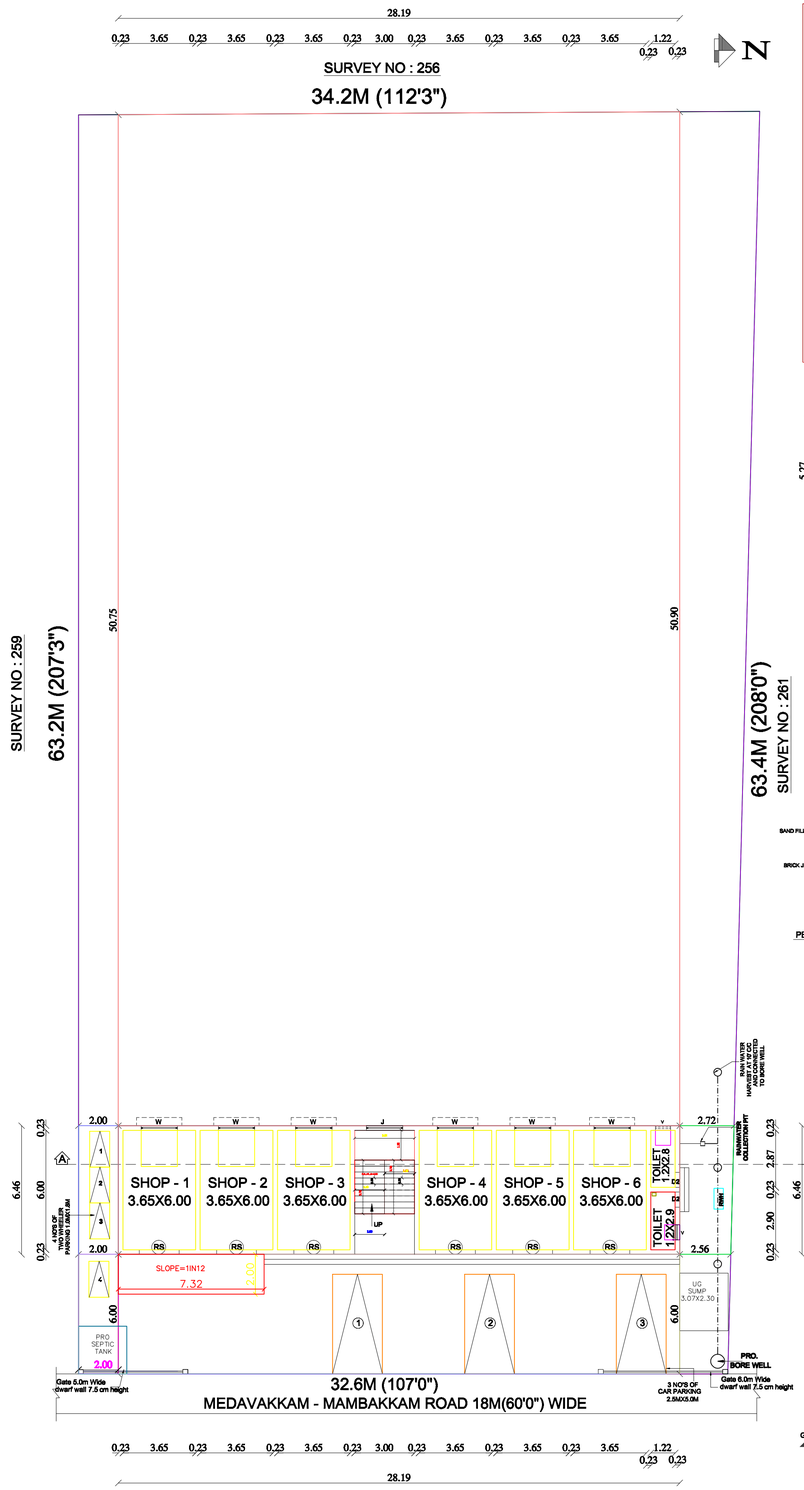

SITE CUM GROUND FLOOR PLAN

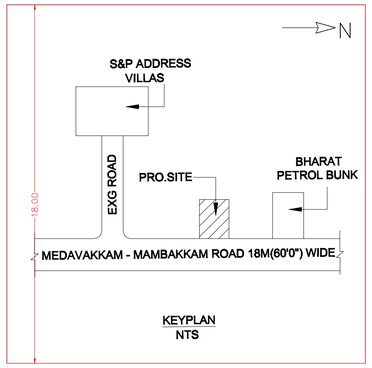

KEYPLAN
NTS

PLAN INFO
PLOT_NO=NILL
SURVEY_NO=260/1
PATTA_NO=841
TALUK=VANDALUR
DISTRICT=CHENGALPET
AS_PER_DOCUMENT=2227.0
AS_AT_SITE=2113.80
FMB_OR_PLR=2250.00
EXISTING_FLOOR_AREA_TO_BE_DEMOLISHED_M2=0
SINGLE_FAMILY_BLDG=NO
CRZ=NO
SECURITY_ZONE=NO
ACCESS_WIDTH_M=32.80
WHETHER_GOVT_OR_AIDED_SCHOOL=NO
PLOT_AREA_M2=2113.80
AVG_PLOT_DEPTH=63.30
AVG_PLOT_WIDTH=33.40
AREA_TYPE=OTHERS
ROAD_WIDTH=18.00
ROAD_LENGTH=260.00
BLK_1_NON_FSI_AREA=22.35
BLK_1_FLR_0_GROUND_AREA_COMMERCIAL=182.11
LAND_USE_ZONE = COMMERCIAL (B-SHOP)
BLOCK_1_B-SHOP_MEMBER_COUNT=6
RWH_DECLARED=YES
OSR_APPLICABLE=NO
PREMIUM_FSI_REQUIRED=NO
IF_HERITAGE_TOWN_LESSTHAN_1KM_RADIUS=NO
FIRE_PROTECTION_AND_FIRE_SAFETY_REQUIREMENTS=YES
IS_APPROVED_LAYOUT=NO
IS_SWIMMING_POOL_EXISTS=NO
BUILDING_NEAR_TO_RIVER=NO
BUILDING_NEAR_MONUMENT=NO
BUILDING_NEAR_GOVT_BLDG=NO
NOC_FOR_CONSTRUCTION_NEAR_MONUMENT=NO
JURISDICTION_TYPE=PANCHAYAT

PLAN SHOWING THE PROPOSED GROUND FLOOR CONSTRUCTION OF THE COMMERCIAL BUILDING COMPRISED IN SURVEY NO: 260/1, PATTA NO : 841 OF MAMBAKKAM VILLAGE & PANCHAYAT, THIRUPORUR PANCHAYAT UNION LIMITS, VANDALUR TALUK, CHENGALPET DISTRICT.

OWNER NAME : Mr. SANKAR

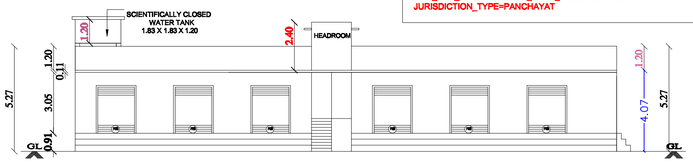

FRONT ELEVATION

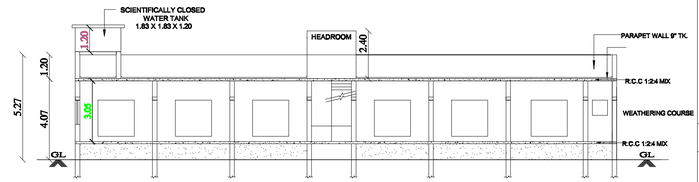

SECTION :"A-A"

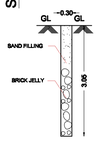

PERCULATION PIT

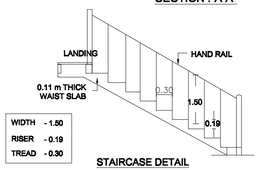

WIDTH	- 1.50
RISER	- 0.19
TREAD	- 0.30

STAIRCASE DETAIL

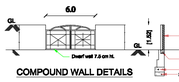

COMPOUND WALL DETAILS

SECTION

COMPOUND WALL PLAN

Dwarf Wall Details

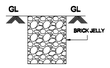

RAINWATER HARVESTING PIT

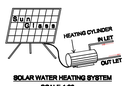

SOLAR WATER HEATING SYSTEM
SCALE-1:50

JOINERIES		SCALE; 1:100
ROLLING SHUTTER	RS	1.00 X 2.00
DOOR	D2	0.76 X 2.13
WINDOW	W	1.82 X 1.82
VENTILATOR	V	0.76 X 0.76
JOLLY	J	1.82 X 1.82

COLOUR INDEX

PROPOSED

ROAD

SITE BOUNDARY

SPECIFICATIONS :

1. Foundation with R.C.C. footing and columns
2. Plinth beam with R.C.C.1:2:4, 230 x 300 mm
3. Mat concrete for foundation with P.C.C.1:5:10
4. Super structure with brick masonry in c.m.1:6
5. Lintel cum sunshade with R.C.C.1:2:4
6. Roof slab/roof beams with R.C.C.1:2:4
7. Weathering course with brick jelly lime Concrete
8. Ceramic flooring over a basecourse ofC.C.1:5:10

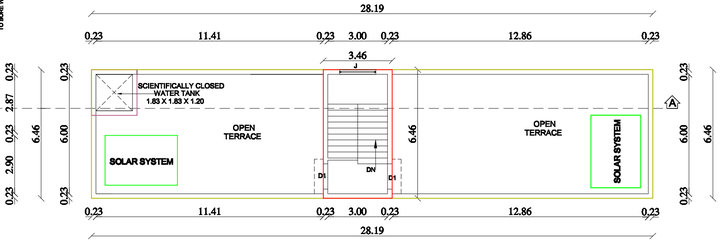

TERRACE FLOOR PLAN

ALL DIMENSION ARE IN Feet & Mtr

EXTENT IN	SQFT	SQMT
PLOT AREA (AS PER DOCUMENT)	23958.00	2227.00
PLOT AREA (AS PER PATTA)	24210.00	2250.00
SUPER IMPOSED AREA	22745.00	2113.80
PLINTH AREA OF GROUND FLOOR (COMMERCIAL)	1959.00	182.11
F.S.I	0.086	
NON F.S.I AREA		
HEADROOM AREA	241.00	22.35

(Mr. SANKAR) S. Sankar

OWNER NAME & SIGNATURE :

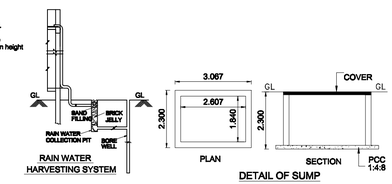

RAIN WATER HARVESTING SYSTEM

DETAIL OF SUMP

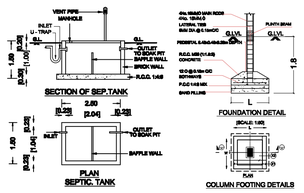

SECTION OF SEP.TANK

PLAN
SEPTIC TANK

Er.E.SASIREKHA B.E.,
CONSULTING CIVIL ENGINEER
REGISTERED ENGINEER (Grade-II)
CMDA Reg No. RE/GI-II/19/04/062
Greater Chennai Corporation Reg No. RE200982019
Tambaram Corporation Reg No. 0091/L5/2019/00007
PLOT No. C, VETRI NAGAR,
MUDICHUR ROAD, W.TAMBARAM,
CHENNAI - 600 045.
CELL : 90030 99383, 044-43111414.

REGISTERED ENGINEER

THE LANDLENS SUITE

Eight ways to know a piece of land before you pay for it.

This report covers one part of the picture. These cover the rest, drawn from the same government records, for any property in Tamil Nadu.

LandLens One
Ask anything about a property and get an answer grounded in live government records, with the sources shown.
/landlens/one

Verify My Land
Every record check run on one property and returned as a single report.
/landlens/verify-my-land

Legal Opinion
An advocate's written opinion on the title, built on the records we pull for it.
/landlens

One Map
Every layer on one map: the parcel, its boundary, zoning, water bodies and what sits around it.
/landlens/one/map

PriceMap
What land actually changed hands for around this plot, taken from the registered deeds.
/landlens/pricemap

Build Scope
What you are allowed to build here: floor space, height, coverage and setbacks.
/landlens/build-scope

Property Tracker
Watch a property and hear about it when something new is registered against it.
/landlens/property-tracker

Deal Room
Run the transaction in one place: documents, stamping, signatures and the parties.
/landlens/deal-room

hello@verified.realestate · +91 9996 12 9996

FREE TOOLS · NO ACCOUNT NEEDED

Twenty-four checks you can run yourself, at no cost.

Records and verification

The registers themselves, read for you.

- Encumbrance Certificate
- Patta and Chitta
- Field Measurement Sketch
- EC Analyzer
- Bank charge check
- Court case search
- Seller background check
- Approval check by survey

Value and duty

What it is worth and what it costs to register.

- Guideline value by street
- Guideline value by survey
- Stamp duty and registration fees
- Capital gains
- Floor space index
- Area unit converter

Zoning and land use

What the plan says can happen on this land.

- Land use zone finder
- CMDA land use check
- Coastal regulation zone
- Master plan check
- Water bodies finder
- Airport height clearance

Registers and directories

Who holds it, and which office keeps the record.

- Find your registering office
- Temple property check
- Waqf property check
- RERA register

Every free tool
/tools

Services we run for you
/services

The LandLens suite
/landlens/one

Verified RealEstate™

Every claim in this document traces back to a government record.

- Legal opinions, due diligence and title verification
- Building plan, layout and sub-division approvals
- Completion and occupancy certificates, regularisation
- Escrow, negotiation and NRI property management
- Land survey, soil testing, architecture and construction

Verified RealEstate
3/350/2 Mettukuppam,
OMR Thoraipakkam,
Chennai 600 097, India
hello@verified.realestate
+91 9996 12 9996

Prepared from the registers named on the page each finding sits on. Where a register could not be read, this document says so in its place rather than leaving the gap to be read as a clean result.