PP APPROVAL RECORD

Planning Permission

Chengalpattu district, Tamil Nadu

APPROVAL TYPE
Building Plan

ISSUING AUTHORITY
Rural Panchayat

The approval as the planning authority issued it, reproduced in full behind this page.

An approval speaks to what was sanctioned, not to what was built. Completion is a separate record.

Verified RealEstate™
3/350/2 Mettukuppam,
OMR Thoraipakkam,
Chennai 600 097, India

hello@verified.realestate
+91 9996 12 9996
verified.realestate

PLAN SHOWING THE PROPOSED CONSTRUCTION OF GROUND FLOOR AND FIRST FLOOR RESIDENTIAL BUILDING IN OLD S.NO.286/1A Part (OLD PATTA No.8931 - S.No.286/49), NEW PATTA No.8951, AS PER PATTA NEW S.No.286/49, PLOT No.3, KANNAN NAGAR , MANNIVAKKAM VILLAGE, VANDALUR TALUK, CHENGALPATTU DISTRICT.

Note : APPROVED LAYOUT (APPROVAL No.M.M.D.A . P.P.D/L.O.No.177/91, DATED. 08.11.1991)

OWNER : Mr.S.MURALI, S/o. Mr.M.S.Sambandham.

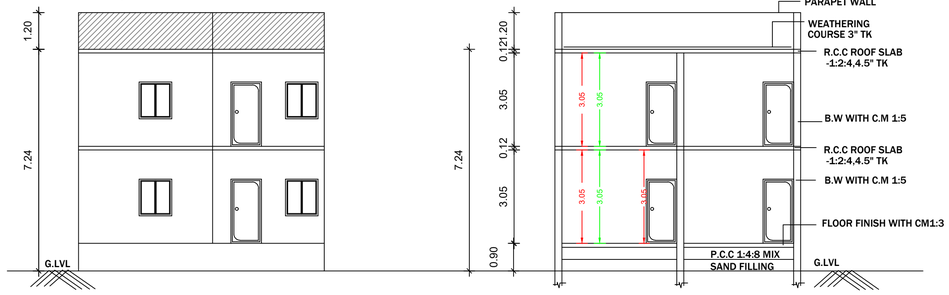

ELEVATION

SECTION ON 'AA'

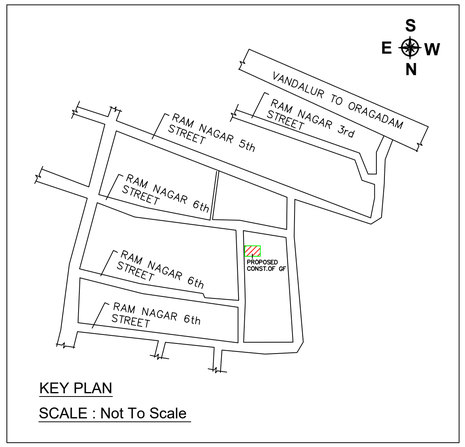

KEY PLAN

SCALE : Not To Scale

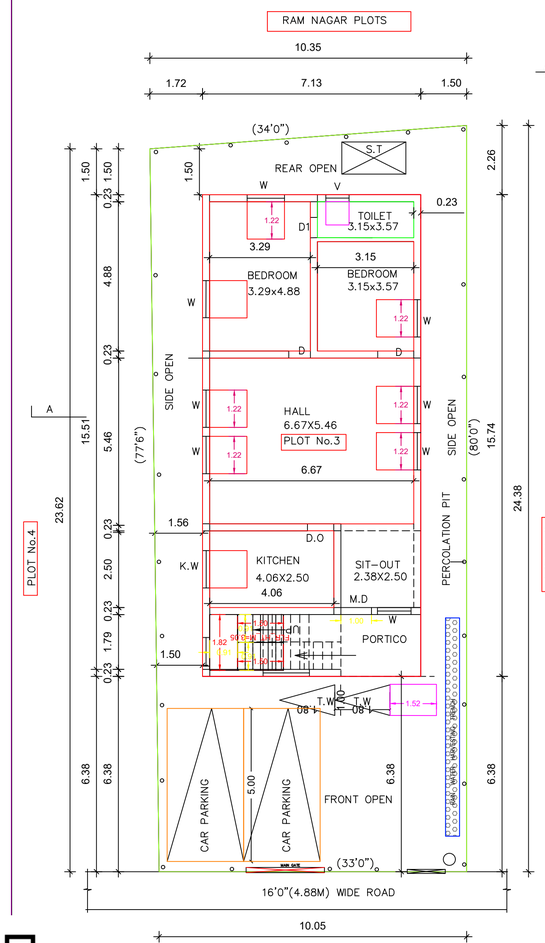

SITE PLAN CUM GROUND FLOOR PLAN

SCALE 1:100

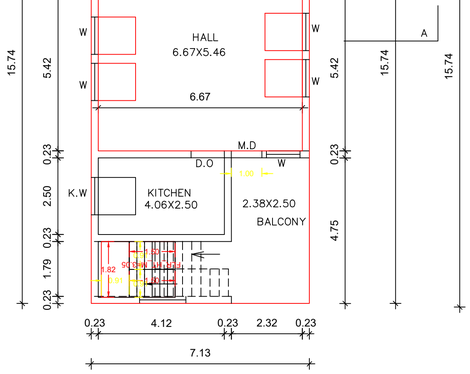

FIRST FLOOR PLAN

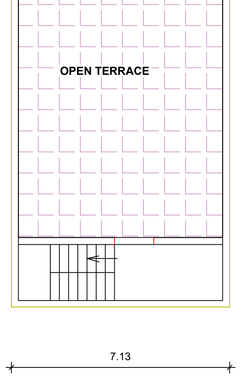

TERRACE FLOOR PLAN

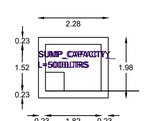

SUMP

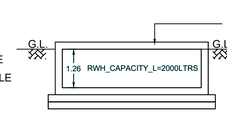

RWH

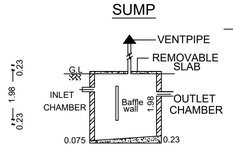

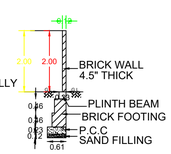

COMPOUND WALL

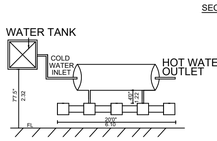

SOLOR HOT WATER SYSTEM DETAILS
(NOT TO SCALE)

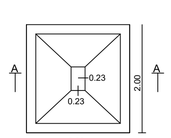

RAFT FOUNDATION PLAN
SCALE : 1/4 INCHES TO A FOOT

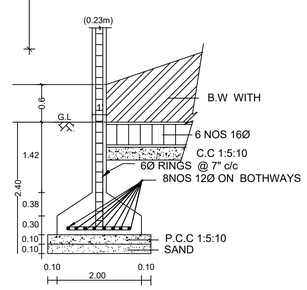

SECTION ON 'AA'

AREA STATEMENT DETAIL :-

AS PER DOCUMENT	245.07 Sq.mt	2638.00 Sq.ft
AS PER PATTA	245.00 Sq.mt	2638.00 Sq.ft

AREA STATEMENT OF THE PROPOSED BUILDING DETAIL :-

SL.NO	DESCRIPTION	RESIDENTIAL NET FSI AREA. SQ.M	NON FSI DEDUCTION AREA. SQ.M	TOTAL BUILD-UP AREA. SQ.M
1.	GROUND FLOOR (PROPOSED)	112.25	-	112.25
2.	FIRST FLOOR (PROPOSED)	112.25	-	112.25
	TOTAL BUILT UP AREA	224.50		224.50

FSI AREA - 224.50 Sq.mt / 245.07 Sq.mt

FSI DETAILS	PARKING DETAILS
F S I (Floor Space Index) :-	PARKING CATEGORY (RESIDENTIAL):-
F S I :- 224.50 / 245.00	
FSI Area = 0.92	

Parking Description	Required	Provided
Car Parking Stalls	1 Nos	2 Nos
Two Wheeler Parking Stalls Provided	2 Nos	2 Nos

SCHEDULE OF JOINERY

TYPE	DESCRIPTION	SIZE
M.D	MAIN DOOR	1.00 x 2.10
D	DOOR	0.90 x 2.10
D1	DOOR - 1	0.75 x 2.10
W	WINDOW	1.20 x 1.35
V	VENTILATOR	1.00 x 0.60

COLOUR REFERENCE :

* EXISTING ROAD
* SITE BOUNDARY
* PROPOSED BUILDING

DONE BY :

Mrs.V.JAMUNARANI, D.Arch.B.E.Civil
Cell : 9500331776

SCALE 1:100

FOUNDATION : COLUMN FOOTING OVER PCC AND SAND
RC FOOTING OVER 150 THK PCC OVER 150 THK SAND
SUPER STRUCTURE : BRICK WORKS IN CM 1:5 LINTELS, BEAMS AND SLABS IN RCC 1:2:4
: PCC FLOORING FINISHED WITH MOSAIC TILES
PLASTERING : INTERIOR WITH CM 1:4 EXTERIOR WITH CM1:5 CEILING WITH CM 1:3
PANITING : 3 COATS OF DISTEMPER FOR INNER WALLS
WOOD : BEST INDIAN TEAKWOOD

ALL DIMENSIONS ARE IN METER

APPLICANT SIGNATURE:-

Mr.S.MURALI
S/o.Mr.S.M.Sambandham

REGISTER ENGINEER SIGNATURE:-

Er.N. RAMKUMAR, B.Tech., M.Tech.,
Registered Engineer CMDA
Reg.No.RE/II/2024/0 /0097
Reg.Er.Thirunirravur Municipality
Reg.No.RE/ER-I(54/LB/2023/00008)
K.R. Guna planners & Engineers
12A, Old Town Panchayat Road
Anthony Nagar, Thirunirravur
Chennai - 602024
REGISTERED ENGINEER GRADE - I
GREATER CHENNAI CORPORATION
REG NO. RE 100152026

THE LANDLENS SUITE

Eight ways to know a piece of land before you pay for it.

This report covers one part of the picture. These cover the rest, drawn from the same government records, for any property in Tamil Nadu.

LandLens One
Ask anything about a property and get an answer grounded in live government records, with the sources shown.
/landlens/one

Verify My Land
Every record check run on one property and returned as a single report.
/landlens/verify-my-land

Legal Opinion
An advocate's written opinion on the title, built on the records we pull for it.
/landlens

One Map
Every layer on one map: the parcel, its boundary, zoning, water bodies and what sits around it.
/landlens/one/map

PriceMap
What land actually changed hands for around this plot, taken from the registered deeds.
/landlens/pricemap

Build Scope
What you are allowed to build here: floor space, height, coverage and setbacks.
/landlens/build-scope

Property Tracker
Watch a property and hear about it when something new is registered against it.
/landlens/property-tracker

Deal Room
Run the transaction in one place: documents, stamping, signatures and the parties.
/landlens/deal-room

FREE TOOLS · NO ACCOUNT NEEDED

Twenty-four checks you can run yourself, at no cost.

Records and verification

The registers themselves, read for you.

- Encumbrance Certificate
- Patta and Chitta
- Field Measurement Sketch
- EC Analyzer
- Bank charge check
- Court case search
- Seller background check
- Approval check by survey

Value and duty

What it is worth and what it costs to register.

- Guideline value by street
- Guideline value by survey
- Stamp duty and registration fees
- Capital gains
- Floor space index
- Area unit converter

Zoning and land use

What the plan says can happen on this land.

- Land use zone finder
- CMDA land use check
- Coastal regulation zone
- Master plan check
- Water bodies finder
- Airport height clearance

Registers and directories

Who holds it, and which office keeps the record.

- Find your registering office
- Temple property check
- Waqf property check
- RERA register

Every free tool
/tools

Services we run for you
/services

The LandLens suite
/landlens/one

Verified RealEstate™

Every claim in this document traces back to a government record.

- Legal opinions, due diligence and title verification
- Building plan, layout and sub-division approvals
- Completion and occupancy certificates, regularisation
- Escrow, negotiation and NRI property management
- Land survey, soil testing, architecture and construction

Verified RealEstate
3/350/2 Mettukuppam,
OMR Thoraipakkam,
Chennai 600 097, India
hello@verified.realestate
+91 9996 12 9996

Prepared from the registers named on the page each finding sits on. Where a register could not be read, this document says so in its place rather than leaving the gap to be read as a clean result.