PP APPROVAL RECORD

Planning Permission

Survey 640 and 1 more

Thaiyur

Chengalpattu district, Tamil Nadu

APPROVAL TYPE
Building Plan

ISSUING AUTHORITY
Rural Panchayat

The approval as the planning authority issued it, reproduced in full behind this page.

An approval speaks to what was sanctioned, not to what was built. Completion is a separate record.

Verified RealEstate™

3/350/2 Mettukuppam,
OMR Thoraipakkam,
Chennai 600 097, India

hello@verified.realestate

+91 9996 12 9996

verified.realestate

Plan Showing The Proposed Construction Of Residential Building (Stilt+2floors) At Plot No- 721, M.T.C Nagar, In S.No- 640/1A3, As Per Patta No-11213, (Old S.No- 640) Of Thaiyur-A Village, In S.No- 1291/1A1A1B, As Per Patta No- 9598,(Old S.no- 1291) Of Thaiyur-B Village, Thiruporur Taluk, Chengalpet District, Thiruporur Panchayat Union & Thaiyur Panchayat Limits.

Approved Layout By D.T.C.P
Mammalapuram Planing Authority

Ma.Va/Na.Vu.E.No - 21/2021

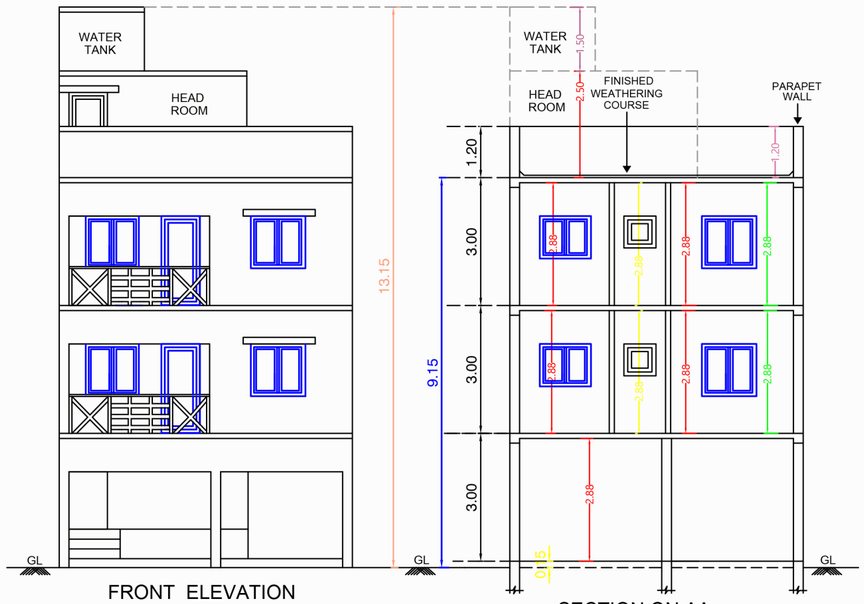

FRONT ELEVATION

SECTION ON AA

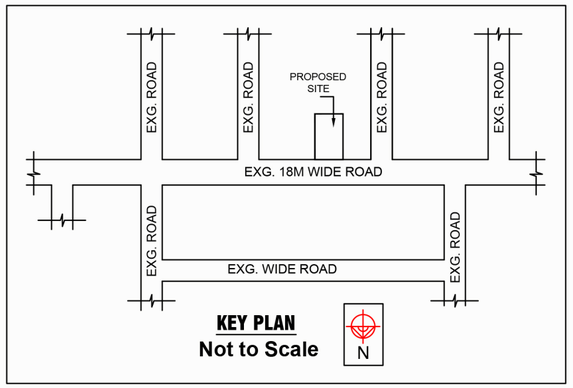

KEY PLAN
Not to Scale

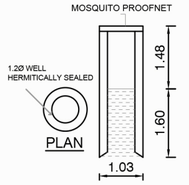

SECTION-BB

DETAIL OF BORE WELL

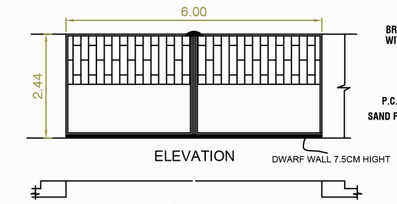

DETAIL OF COMPOUNDWALL &GATE
Not to Scale

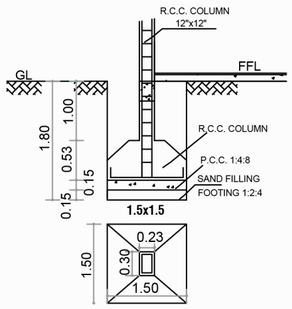

DETAIL OF FOUNDATION
Not to Scale

CMDA LANDUSE ZONE: PRIMARY RESIDENTIAL		SCALE - 1:100
JOINERIES		
MAIN DOOR	MD	1.00 X 2.13
DOOR	D1	0.90 X 2.13
DOOR	D2	0.75 X 2.13
OPEN	O	0.75 X 2.13
WINDOW	W	1.50 X 1.80
WINDOW	W1	1.20 X 1.50
KITCHEN WINDOW	KW	1.22 X0.90
VENTILATOR	V	0.75 X 0.90

COLOUR INDEX	STAIRCASE
PROPOSED	WIDTH - 0.75
ROAD	RISER - 0.15
SITE BOUNDARY	TREAD - 0.25

ALL DIMENSION ARE IN Mtr

EXTENT IN	SFT	SMT
PLOT AREA (AS PER SITE)	1,562.00	145.11
PLOT AREA (AS PER PATTA)	1,560.78	145.00
PLOT AREA (AS PER DOCUMENT)	1,562.00	145.11
SUPER IMPOSED PLOT AREA	1,560.78	145.00
PLINTH AREA OF F.FLOOR	1,059.18	98.40
PLINTH AREA OF S.FLOOR	1,059.18	98.40
TOTAL AREA	2,118.36	196.80
F.S.I 1.35	COVERAGE	67.81 %
NON F.S.I AREA		
STILT FLOOR AREA	1,059.18	98.40
HEAD ROOM AREA	93.43	8.68
TOTAL NON F.S.I AREA	1,152.61	107.08
TOTAL FSI & NON F.S.I AREA	3,270.97	303.88
COMPOUND WALL (RM) 48.16M (158'-0")		

APPLICANT:



REGISTERED PROFESSIONAL



ROYAL DESIGNERS
A. HEMAVATHY
Registered Architect in D.T.C.P.
CGLRGN / RA / GR II / 2019 / 06 / 002
Cell: 94444 74927

A.HEMAVATHY
REGISTERED ARCHITECT (grade-2)

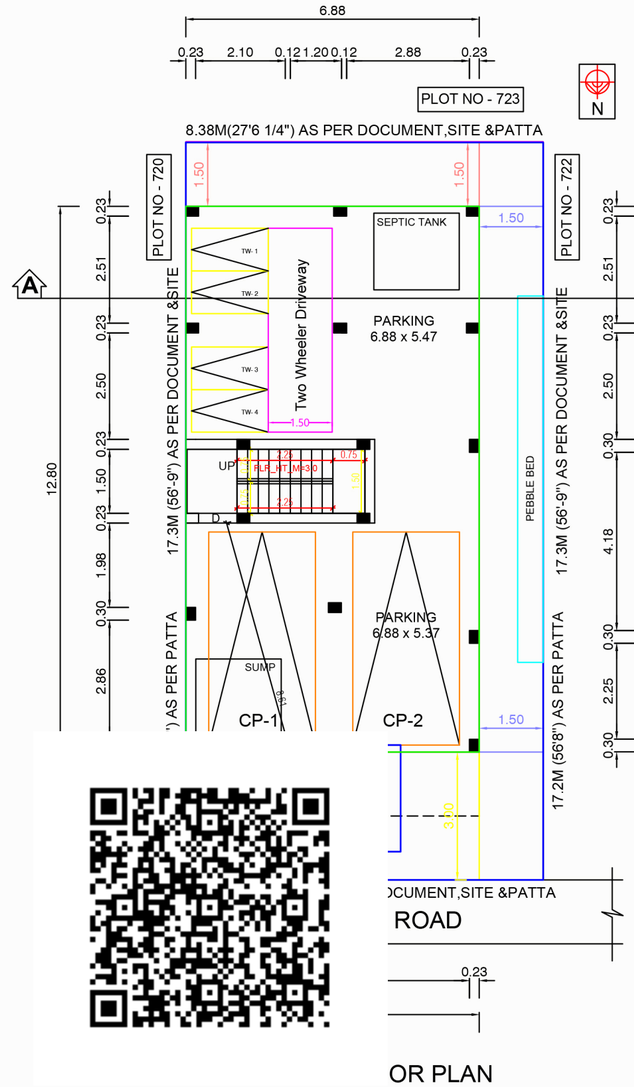

TYPICAL FLOOR PLAN
(1st & 2nd FLOORS)

TERRACE FLOOR PLAN

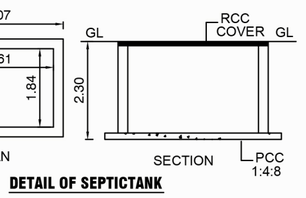

DETAIL OF SEPTICTANK

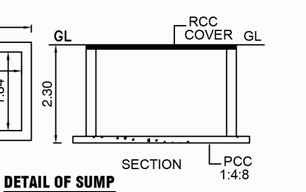

DETAIL OF SUMP

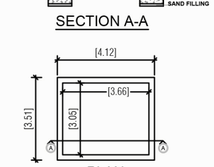

SECTION A-A

TYPICAL SUMP DETAIL FOR RAIN WATER HARVESTING FROM TERRACE FLOOR

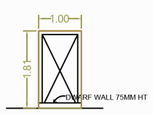

DETAIL OF WICKET GATE
Not to Scale

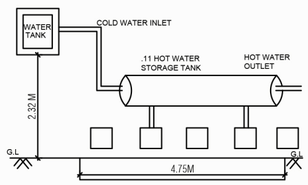

SOLAR WATER HEATER DETAIL
Not to Scale

THE LANDLENS SUITE

Eight ways to know a piece of land before you pay for it.

This report covers one part of the picture. These cover the rest, drawn from the same government records, for any property in Tamil Nadu.

LandLens One
Ask anything about a property and get an answer grounded in live government records, with the sources shown.
/landlens/one

Verify My Land
Every record check run on one property and returned as a single report.
/landlens/verify-my-land

Legal Opinion
An advocate's written opinion on the title, built on the records we pull for it.
/landlens

One Map
Every layer on one map: the parcel, its boundary, zoning, water bodies and what sits around it.
/landlens/one/map

PriceMap
What land actually changed hands for around this plot, taken from the registered deeds.
/landlens/pricemap

Build Scope
What you are allowed to build here: floor space, height, coverage and setbacks.
/landlens/build-scope

Property Tracker
Watch a property and hear about it when something new is registered against it.
/landlens/property-tracker

Deal Room
Run the transaction in one place: documents, stamping, signatures and the parties.
/landlens/deal-room

FREE TOOLS · NO ACCOUNT NEEDED

Twenty-four checks you can run yourself, at no cost.

Records and verification

The registers themselves, read for you.

- Encumbrance Certificate
- Patta and Chitta
- Field Measurement Sketch
- EC Analyzer
- Bank charge check
- Court case search
- Seller background check
- Approval check by survey

Value and duty

What it is worth and what it costs to register.

- Guideline value by street
- Guideline value by survey
- Stamp duty and registration fees
- Capital gains
- Floor space index
- Area unit converter

Zoning and land use

What the plan says can happen on this land.

- Land use zone finder
- CMDA land use check
- Coastal regulation zone
- Master plan check
- Water bodies finder
- Airport height clearance

Registers and directories

Who holds it, and which office keeps the record.

- Find your registering office
- Temple property check
- Waqf property check
- RERA register

Every free tool
/tools

Services we run for you
/services

The LandLens suite
/landlens/one

Verified RealEstate™

Every claim in this document traces back to a government record.

- Legal opinions, due diligence and title verification
- Building plan, layout and sub-division approvals
- Completion and occupancy certificates, regularisation
- Escrow, negotiation and NRI property management
- Land survey, soil testing, architecture and construction

Verified RealEstate
3/350/2 Mettukuppam,
OMR Thoraipakkam,
Chennai 600 097, India
hello@verified.realestate
+91 9996 12 9996

Prepared from the registers named on the page each finding sits on. Where a register could not be read, this document says so in its place rather than leaving the gap to be read as a clean result.