PP APPROVAL RECORD

Planning Permission

Survey 9

Agaramthen

Chengalpattu district, Tamil Nadu

APPROVAL TYPE
Building Plan

ISSUING AUTHORITY
Rural Panchayat

The approval as the planning authority issued it, reproduced in full behind this page.

An approval speaks to what was sanctioned, not to what was built. Completion is a separate record.

Verified RealEstate™

3/350/2 Mettukuppam,
OMR Thoraipakkam,
Chennai 600 097, India

hello@verified.realestate

+91 9996 12 9996

verified.realestate

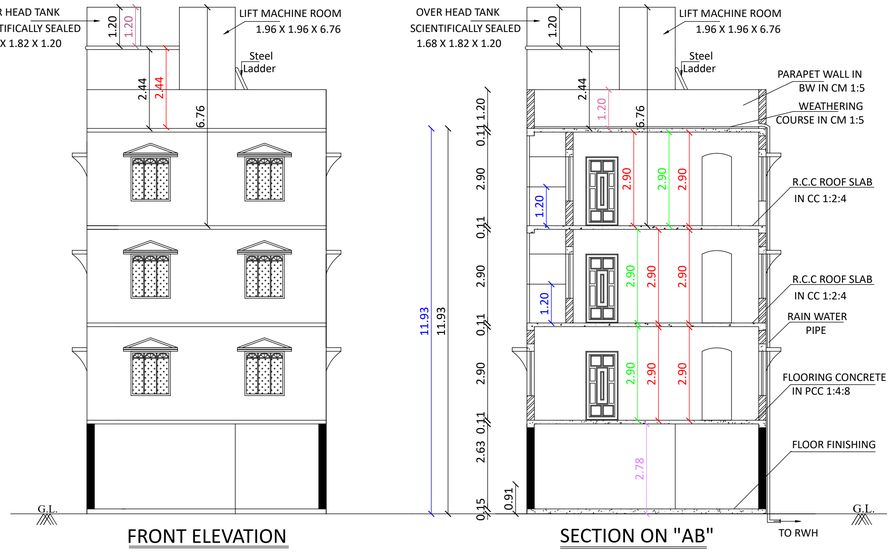

FRONT ELEVATION

SECTION ON "AB"

SUB-DIVISION PLAN APPROVED
VIDE IN
P.P NO:1023/2021
D.Dis.NO:3124/2021
DATE:30/09/2021

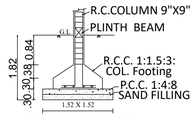

FOUNDATION DETAIL

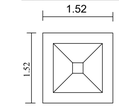

FOUNDATION PLAN

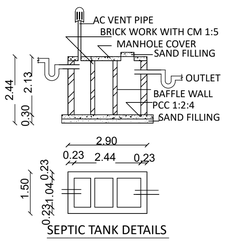

SEPTIC TANK DETAILS

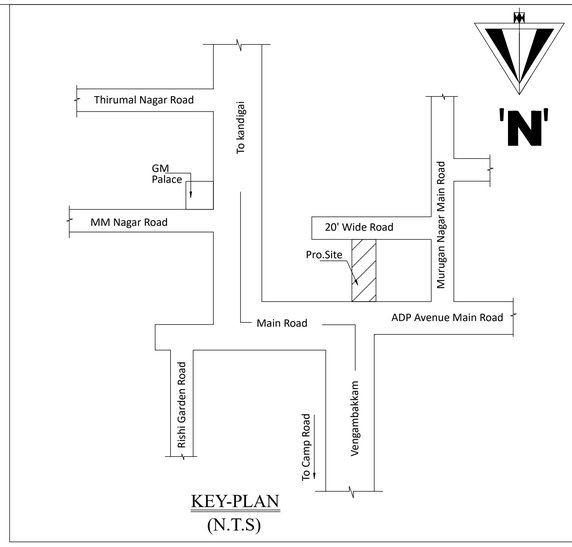

KEY-PLAN
(N.T.S)

PLAN SHOWING THE PROPOSED CONSTRUCTION OF A RESIDENTIAL BUILDING AT PLOT NO:A, IN OLD SURVEY NO:9/3part, NEW SURVEY NO:9/3A1B AS PER PATTA NO:2818,MURUGAN NAGAR PHASE-I, VENGAMBAKKAM VILLAGE, TAMBARAM TALUK, CHENGALPET DISTRICT, AGARAMTHEN VILLAGE PANCHAYAT, ST.THOMAS MOUNT PANCHAYAT UNION LIMIT.

OWNER NAME: Mr.J JOEL ANBU DURAISAMY
Mrs.PRISCILLA JOYBELL

SCALE: 1'0"=8'0" [1:100]

JOINERY DETAILS

TYPE	METRIC		DESCRIPTION
	WIDTH	HEIGHT	
M/D	1.00	2.13	T.W FRAMED MARINE PLY. PANELLED DOOR TO DETAIL.
D1	0.91	2.13	T.W FRAMED MARINE PLY. PANELLED DOOR TO DETAIL.
D2	0.76	2.13	T.W FRAMED MARINE PLY. PANELLED DOOR TO DETAIL.
W1	1.22	1.00	T.W FRAMED PANELLED OPENABLE WINDOW WITH 3 EQL SHUTTERS
W	1.22	1.37	T.W FRAMED PANELLED OPENABLE WINDOW WITH 3 EQL SHUTTERS
V	0.91	0.76	T.W FRAMED GLAZED SPLIT TYPE VENTILATOR TO DETAIL.
OP	0.91	0.76	OPENING
C/G	1.00	2.13	COLLAPSIBLE GATE
J	1.22	1.37	JALLY
G/G	1.00	2.13	GRILL GATE

AREA DETAILS	SQMT	SQFT
PLOT AREA (As per Document)	217.47	2340.00
PLOT AREA (As per Patta)	217.00	
PRO. F.FLOOR (Residential)	105.66	1137.00
PRO. S.FLOOR (Residential)	105.66	1137.00
PRO. T.FLOOR (Residential)	105.66	1137.00
TOTAL	316.98	3411.00
F.S.I - 1.46		
NON-F.S.I AREA		
PRO. STILT FLOOR	105.66	1137.00
PRO. HEADROOM	20.75	223.00
PRO. LIFT ROOM	2.25	24.00
TOTAL	128.66	1384.00

COLOUR INDEX

PROPOSED
ROAD
BOUNDARY

NOTE:-
- NO. OF FLOOR :- STILT + 3
- NO. OF DWELLING :- 3 Kit.

Sanitation Details:
1. Drinking Water 2. Wash Basin 3. Cleaner Sink

OWNER:-

REGISTERED ENGINEER:-

Ln.T.ARUL YOHARAJ,M.Tech.,(ST),LLB
Registered Engineer
Reg No.RE / GR-II/19/03/014
Chennai Metropolitan Development Authority
Emmanuel Planners, Ph:044 - 22291919
No.15,Sri Ranganathan Nagar,
Near Bharath Engg.College, Chennai-600 073.
Cell : 9381032266

Ref.no-23 [22.10.2026]

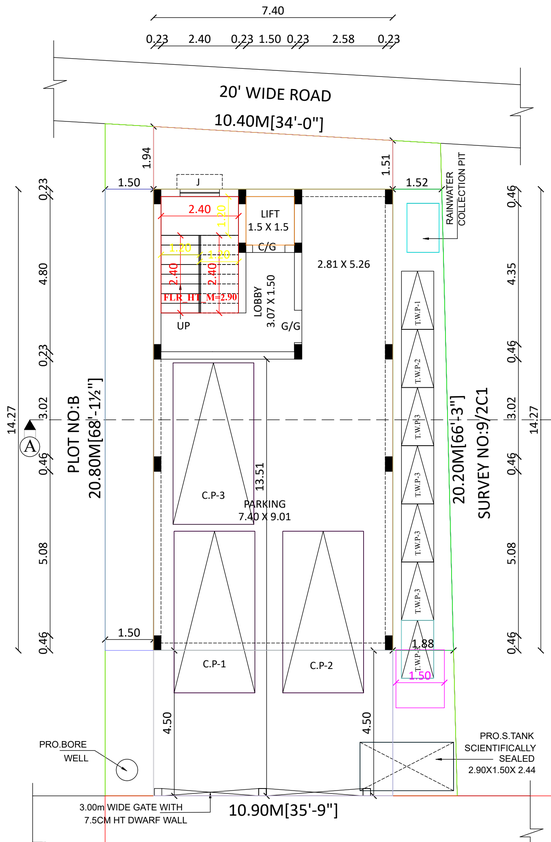

M PRO.STILT FLOOR PLAN

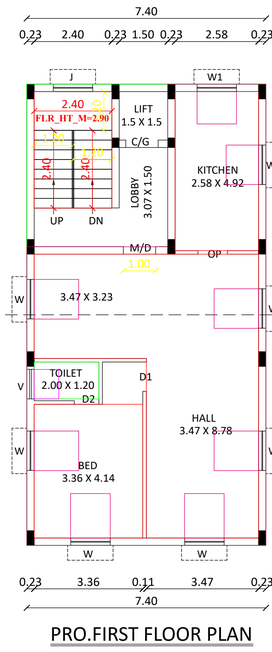

PRO.FIRST FLOOR PLAN

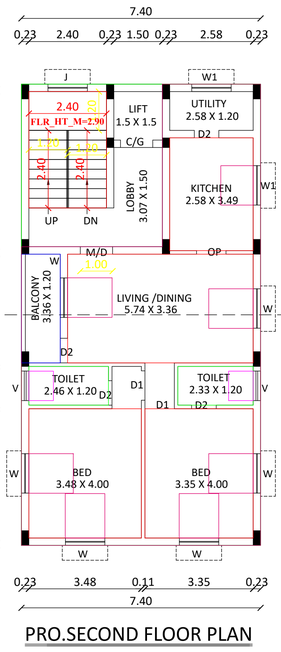

PRO.SECOND FLOOR PLAN

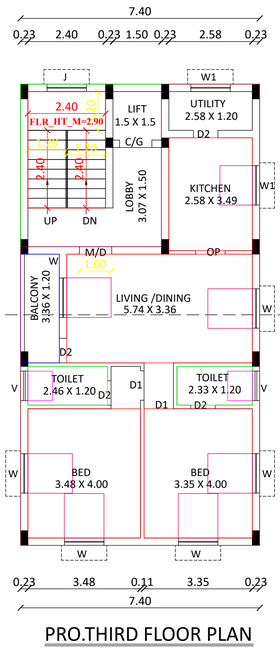

PRO.THIRD FLOOR PLAN

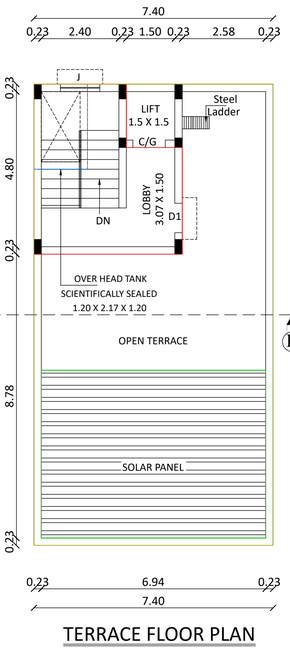

TERRACE FLOOR PLAN

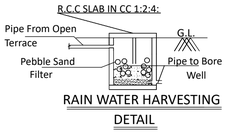

RAIN WATER HARVESTING DETAIL



SOLAR WATER HEATING SYSTEM

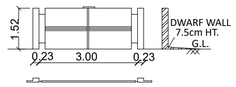

GATE PLAN & ELEVATION



DWARF WALL DETAIL

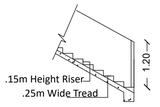

STAIRCASE DETAILS

THE LANDLENS SUITE

Eight ways to know a piece of land before you pay for it.

This report covers one part of the picture. These cover the rest, drawn from the same government records, for any property in Tamil Nadu.

LandLens One
Ask anything about a property and get an answer grounded in live government records, with the sources shown.
/landlens/one

Verify My Land
Every record check run on one property and returned as a single report.
/landlens/verify-my-land

Legal Opinion
An advocate's written opinion on the title, built on the records we pull for it.
/landlens

One Map
Every layer on one map: the parcel, its boundary, zoning, water bodies and what sits around it.
/landlens/one/map

PriceMap
What land actually changed hands for around this plot, taken from the registered deeds.
/landlens/pricemap

Build Scope
What you are allowed to build here: floor space, height, coverage and setbacks.
/landlens/build-scope

Property Tracker
Watch a property and hear about it when something new is registered against it.
/landlens/property-tracker

Deal Room
Run the transaction in one place: documents, stamping, signatures and the parties.
/landlens/deal-room

FREE TOOLS · NO ACCOUNT NEEDED

Twenty-four checks you can run yourself, at no cost.

Records and verification

The registers themselves, read for you.

- Encumbrance Certificate
- Patta and Chitta
- Field Measurement Sketch
- EC Analyzer
- Bank charge check
- Court case search
- Seller background check
- Approval check by survey

Value and duty

What it is worth and what it costs to register.

- Guideline value by street
- Guideline value by survey
- Stamp duty and registration fees
- Capital gains
- Floor space index
- Area unit converter

Zoning and land use

What the plan says can happen on this land.

- Land use zone finder
- CMDA land use check
- Coastal regulation zone
- Master plan check
- Water bodies finder
- Airport height clearance

Registers and directories

Who holds it, and which office keeps the record.

- Find your registering office
- Temple property check
- Waqf property check
- RERA register

Every free tool
/tools

Services we run for you
/services

The LandLens suite
/landlens/one

Verified RealEstate™

Every claim in this document traces back to a government record.

- Legal opinions, due diligence and title verification
- Building plan, layout and sub-division approvals
- Completion and occupancy certificates, regularisation
- Escrow, negotiation and NRI property management
- Land survey, soil testing, architecture and construction

Verified RealEstate
3/350/2 Mettukuppam,
OMR Thoraipakkam,
Chennai 600 097, India
hello@verified.realestate
+91 9996 12 9996

Prepared from the registers named on the page each finding sits on. Where a register could not be read, this document says so in its place rather than leaving the gap to be read as a clean result.