PP APPROVAL RECORD

Planning Permission

Coimbatore

Coimbatore district, Tamil Nadu

APPROVAL TYPE
Building Plan

ISSUING AUTHORITY
Town Panchayat

PURPOSE
Residential

The approval as the planning authority issued it, reproduced in full behind this page.

An approval speaks to what was sanctioned, not to what was built. Completion is a separate record.

PLAN SHOWING THE PROPOSED GROUND & FIRST FLOOR R.C.C.ROOF RESIDENTIAL BUILDING IN S.F.NO:304/17F, SITE NO:33 EAST PART , 34 WEST PART, "SRI KRISHNA NAGAR " , AT IRUGUR VILLAGE & TOWN PANCHAYAT, SULUR TALUK, COIMBATORE DISTRICT. REGULARIZED APPROVAL NO : 229/2024/A, DATE :01-03-2024.

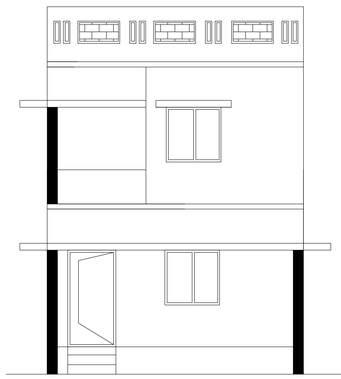

ELEVATION

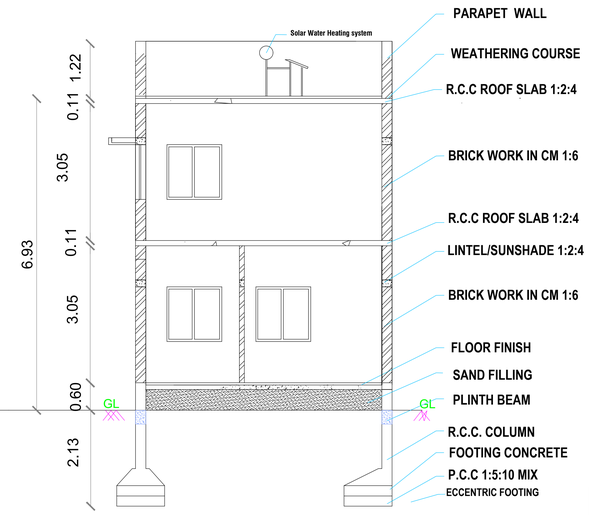

SECTION ON A'A'

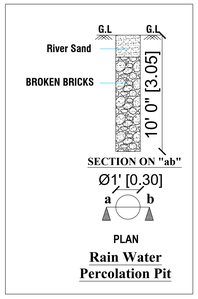

Rain Water Percolation Pit

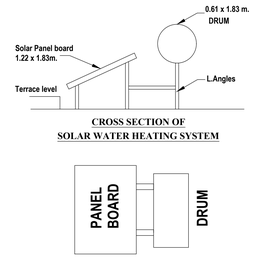

CROSS SECTION OF SOLAR WATER HEATING SYSTEM

PLAN

Solar Water Heater

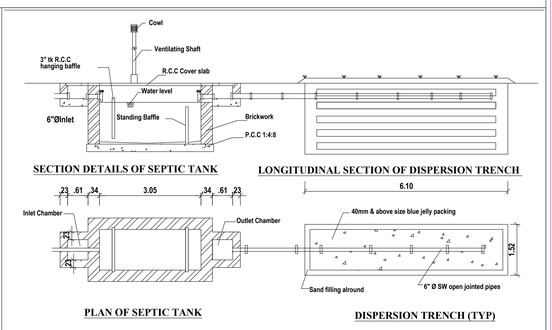

SECTION DETAILS OF SEPTIC TANK

LONGITUDINAL SECTION OF DISPERSION TRENCH

PLAN OF SEPTIC TANK

DISPERSION TRENCH (TYP)

DETAILS OF SEPTIC TANK - 250 GALLONS & DISPERSION TRENCH

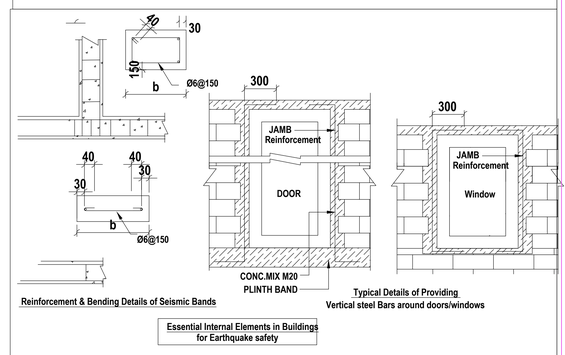

Reinforcement & Bending Details of Seismic Bands

Typical Details of Providing Vertical steel Bars around doors/windows

Essential Internal Elements in Buildings for Earthquake safety

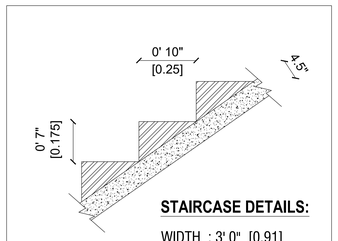

STAIRCASE DETAILS:

WIDTH : 3' 0" [0.91]

RAISER : 0' 7" [0.175]

TREAD : 0' 10"[0.25]

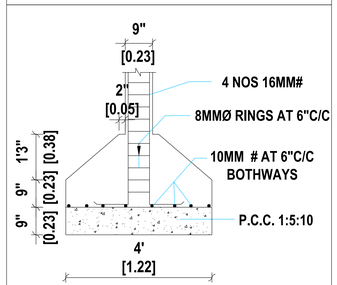

Coulmn Foundation Details

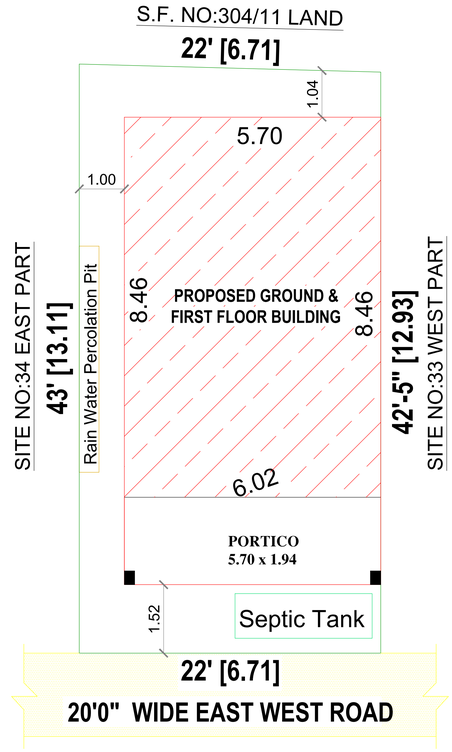

SITE PLAN

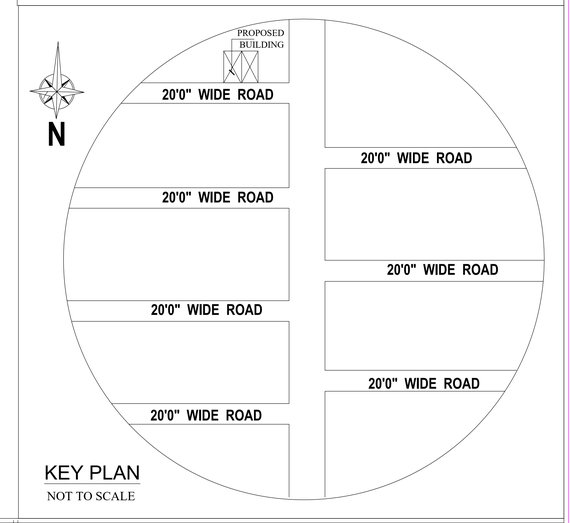

KEY PLAN

NOT TO SCALE

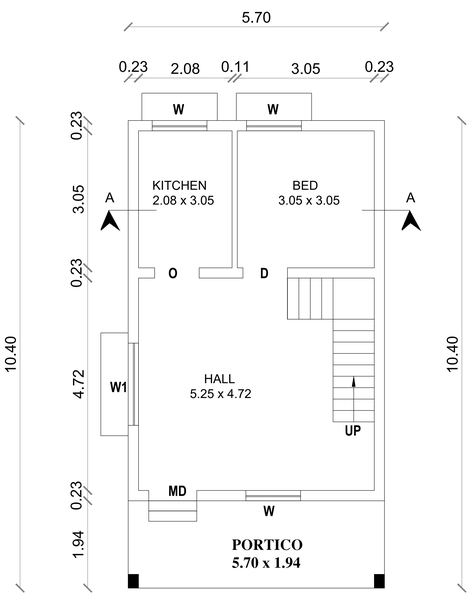

GROUND FLOOR PLAN

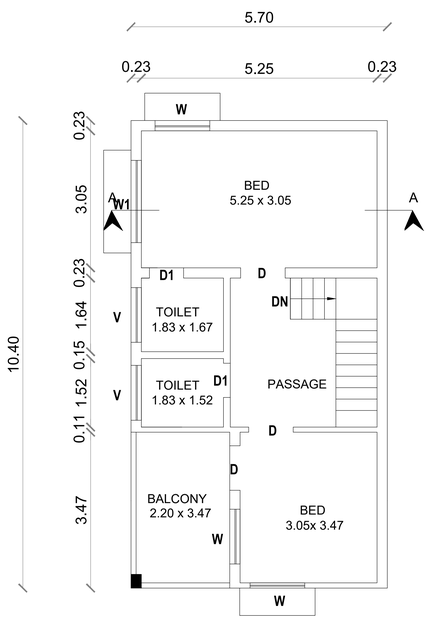

FIRST FLOOR PLAN

AREA DETAILS

AREA DETAILS	IN SFT	IN SQ. M.
AREA OF THE SITE	939.00	87.23
AREA OF THE PROPOSED GROUND FLOOR	638.41	59.31
AREA OF THE PROPOSED FIRST FLOOR	638.41	59.31
AREA OF THE OPEN SPACE	300.59	27.92

JOINERY DETAILS

Sym.	DESCRIPTION	IN FEET	IN METER
MD	MAIN DOOR	3' 6" X 7' 0"	1.07 X 2.13
D/O	DOOR / OPEN	3' 3" X 7' 0"	1.00 X 2.13
D1	DOOR	2' 6" X 7' 0"	0.76 X 2.13
W	WINDOW	4' 0" X 4' 6"	1.22 X 1.37
W1	WINDOW	6' 0" X 4' 6"	1.83 X 1.37
V	VENTILATOR	4' 0" X 2' 6"	1.22 X 0.76

HORIZONTAL DISTANCE FROM HT.LINE IF ANY - NIL.

PERCOLATION PIT @ 10' c/c

Plan, Section & Elevation	Site Plan
SCALE 1" : 8' 0"	1" : 8' 0"

SITE BOUNDRY

PROPOSED BUILDING

EXISTING ROAD

N

G.Shanthamani

OWNER / DEVELOPER

ER.K. SENTHIL, DCE. , LBS,
9/11-A, Ondipudur Road Irugur,
Cell: 98437 79999, 98421 22220.

REGISTER ENGINEER

THE LANDLENS SUITE

Eight ways to know a piece of land before you pay for it.

This report covers one part of the picture. These cover the rest, drawn from the same government records, for any property in Tamil Nadu.

LandLens One
Ask anything about a property and get an answer grounded in live government records, with the sources shown.
/landlens/one

Verify My Land
Every record check run on one property and returned as a single report.
/landlens/verify-my-land

Legal Opinion
An advocate's written opinion on the title, built on the records we pull for it.
/landlens

One Map
Every layer on one map: the parcel, its boundary, zoning, water bodies and what sits around it.
/landlens/one/map

PriceMap
What land actually changed hands for around this plot, taken from the registered deeds.
/landlens/pricemap

Build Scope
What you are allowed to build here: floor space, height, coverage and setbacks.
/landlens/build-scope

Property Tracker
Watch a property and hear about it when something new is registered against it.
/landlens/property-tracker

Deal Room
Run the transaction in one place: documents, stamping, signatures and the parties.
/landlens/deal-room

hello@verified.realestate · +91 9996 12 9996

FREE TOOLS · NO ACCOUNT NEEDED

Twenty-four checks you can run yourself, at no cost.

Records and verification

The registers themselves, read for you.

- Encumbrance Certificate
- Patta and Chitta
- Field Measurement Sketch
- EC Analyzer
- Bank charge check
- Court case search
- Seller background check
- Approval check by survey

Value and duty

What it is worth and what it costs to register.

- Guideline value by street
- Guideline value by survey
- Stamp duty and registration fees
- Capital gains
- Floor space index
- Area unit converter

Zoning and land use

What the plan says can happen on this land.

- Land use zone finder
- CMDA land use check
- Coastal regulation zone
- Master plan check
- Water bodies finder
- Airport height clearance

Registers and directories

Who holds it, and which office keeps the record.

- Find your registering office
- Temple property check
- Waqf property check
- RERA register

Every free tool
/tools

Services we run for you
/services

The LandLens suite
/landlens/one

Verified RealEstate™

Every claim in this document traces back to a government record.

- Legal opinions, due diligence and title verification
- Building plan, layout and sub-division approvals
- Completion and occupancy certificates, regularisation
- Escrow, negotiation and NRI property management
- Land survey, soil testing, architecture and construction

Verified RealEstate
3/350/2 Mettukuppam,
OMR Thoraipakkam,
Chennai 600 097, India
hello@verified.realestate
+91 9996 12 9996

Prepared from the registers named on the page each finding sits on. Where a register could not be read, this document says so in its place rather than leaving the gap to be read as a clean result.