PP APPROVAL RECORD

Planning Permission

Coimbatore district, Tamil Nadu

APPROVAL TYPE
Building Plan

ISSUING AUTHORITY
Rural Panchayat

The approval as the planning authority issued it, reproduced in full behind this page.

An approval speaks to what was sanctioned, not to what was built. Completion is a separate record.

Verified RealEstate™
3/350/2 Mettukuppam,
OMR Thoraipakkam,
Chennai 600 097, India

hello@verified.realestate
+91 9996 12 9996
verified.realestate

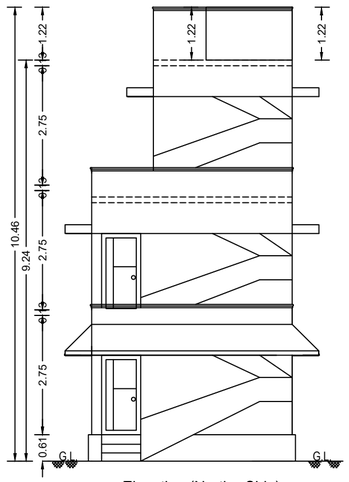

Elevation (North - Side)

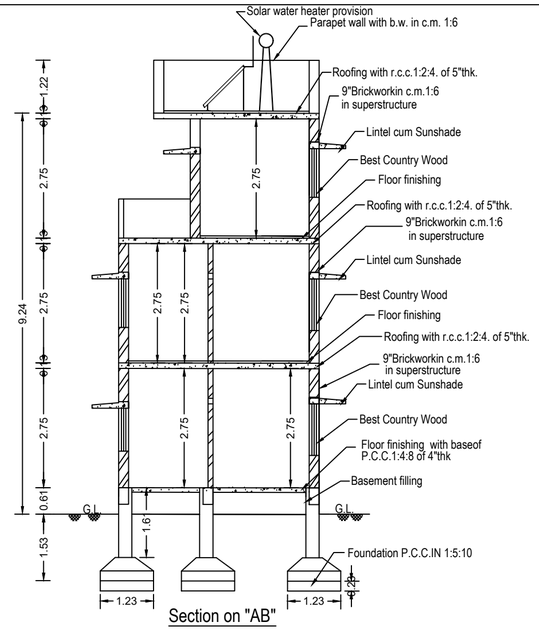

Section on "AB"

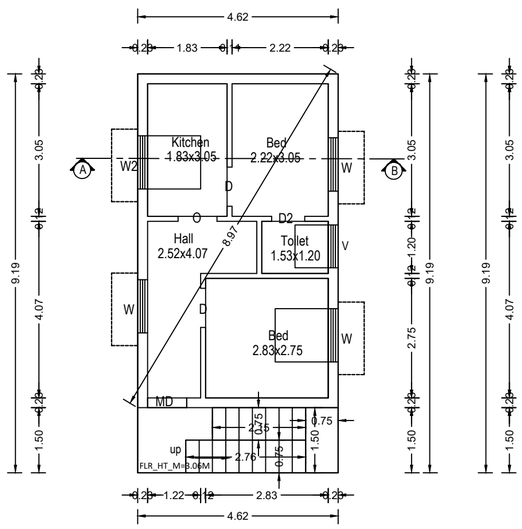

Plan Scale 1:100

Exg .Ground floor

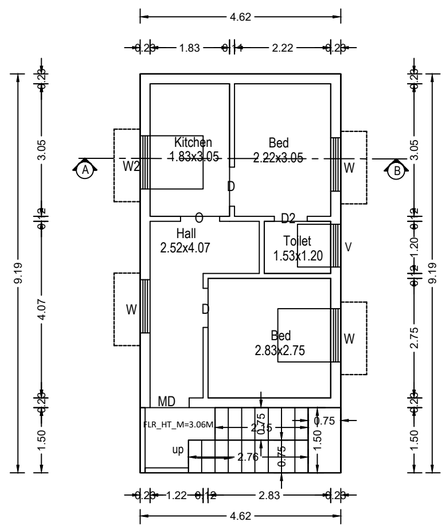

Plan Scale 1:100

Pro.First floor

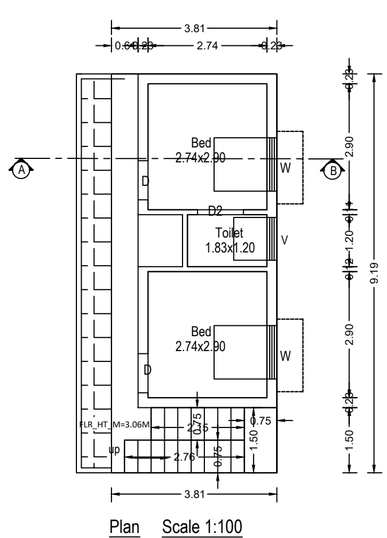

Plan Scale 1:100

Second floor

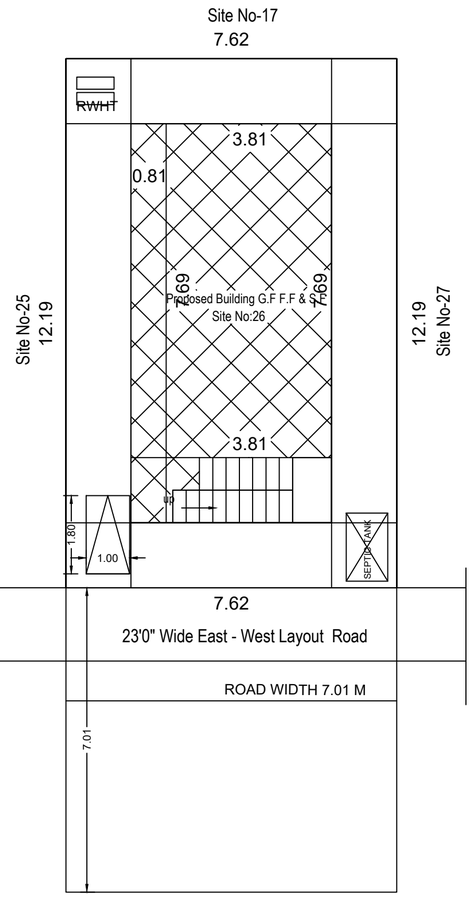

Site Plan Scale 1:100

"ROYAL AVENUE"

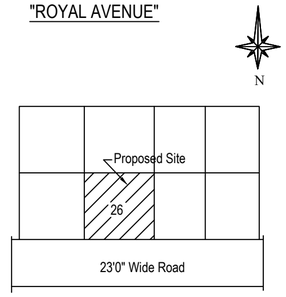

Plot Regularized No-648/2018 Dt-22/11/2018

PLAN SHOWING THE PROPOSED ADDITIONAL CONSTRUCTION OF R.C.C.ROOF FIRST FLOOR & SECOND FLOOR RESIDENTIAL BUILDING IN S.F No:23 , SITE No: 26 AT "ROYAL AVENUE" OF MYLERIPALAYAM VILLAGE PANCHAYAT, MADUKKARAI PANCHAYAT UNION,MADUKKARAI TALUK AND COIMBATORE DISTRICT - 641 032.

AREA DETAILS	SQFT	SQM
AREA OF THE SITE	1000.00	92.94
EXISTING BUILDING (G.F.)	457.05	42.46
PROPOSED BUILDING (F.F.)	457.05	42.46
PROPOSED BUILDING (S.F.)	376.96	35.02
OPEN SPACE	542.95	50.44

JOINERY DETAILS	"FT"	"M"
MD- MAIN DOOR	3'6" x 7'0"	1.06 x 2.13
D-DOOR	3'0" x 7'0"	0.91 x 2.13
D2-DOOR	2'6" x 7'0"	0.76 x 2.13
O-OPENING	3'0" x 7'0"	0.90 x 2.13
AO- ARCH OPENING	3'6" x 7'0"	1.06 x 2.13
W-WINDOW	4'0" x 4'0"	1.22 x 1.22
W1-WINDOW	5'0" x 4'0"	1.52 x 1.22
W2-WINDOW	4'0" x 3'0"	1.22 x 0.91
V-VENTILATOR	3'0" x 2'0"	0.91 x 0.61

N

ALL DIMENSIONS ARE IN "M" AND IN BRACKETS ARE IN "FEET"

HORIZONTAL DISTANCE FROM ELECTRICAL LINES IF ANY: NIL

RAIN WATER HARVESTING ARRANGEMENTS AT SUITABLE PLACES

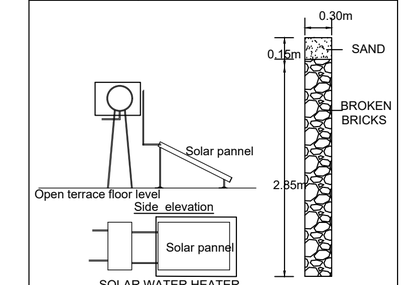

SITE BOUNDARY

EXISTING BUILDING

PROPOSED BUILDING

EXISTING ROAD

RAIN WATER HARVESTING

(Mr.B.Venkatesan)

APPLICANT

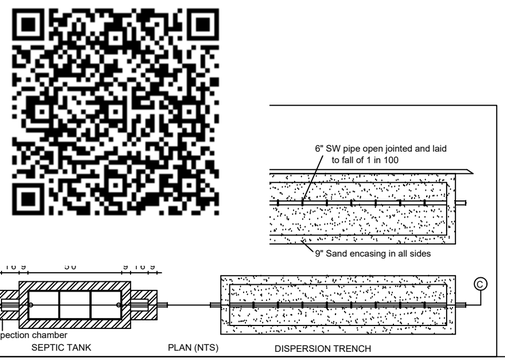

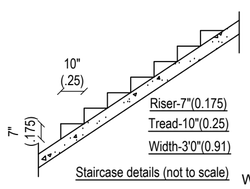

Staircase details (not to scale)

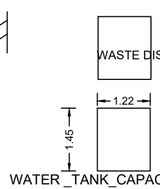

WATER _TANK_CAPACITY_L=2,000.00LTRS

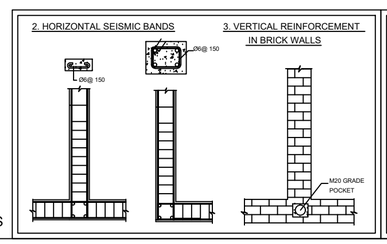

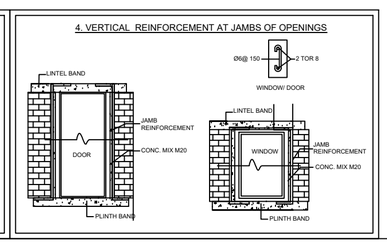

Ph: 98431 35204 / 98425 35204
V. THANGAIAN D.C.E
Consulting Civil Engineer
LBS 141/98
15/3-1, Kandasamy Gounder Lay-Out,
Othakkalmandapam, Coimbatore - 641 032.
98431 35204
98425 35204
LBS/ ENGINEER

THE LANDLENS SUITE

Eight ways to know a piece of land before you pay for it.

This report covers one part of the picture. These cover the rest, drawn from the same government records, for any property in Tamil Nadu.

LandLens One
Ask anything about a property and get an answer grounded in live government records, with the sources shown.
/landlens/one

Verify My Land
Every record check run on one property and returned as a single report.
/landlens/verify-my-land

Legal Opinion
An advocate's written opinion on the title, built on the records we pull for it.
/landlens

One Map
Every layer on one map: the parcel, its boundary, zoning, water bodies and what sits around it.
/landlens/one/map

PriceMap
What land actually changed hands for around this plot, taken from the registered deeds.
/landlens/pricemap

Build Scope
What you are allowed to build here: floor space, height, coverage and setbacks.
/landlens/build-scope

Property Tracker
Watch a property and hear about it when something new is registered against it.
/landlens/property-tracker

Deal Room
Run the transaction in one place: documents, stamping, signatures and the parties.
/landlens/deal-room

FREE TOOLS · NO ACCOUNT NEEDED

Twenty-four checks you can run yourself, at no cost.

Records and verification

The registers themselves, read for you.

- Encumbrance Certificate
- Patta and Chitta
- Field Measurement Sketch
- EC Analyzer
- Bank charge check
- Court case search
- Seller background check
- Approval check by survey

Value and duty

What it is worth and what it costs to register.

- Guideline value by street
- Guideline value by survey
- Stamp duty and registration fees
- Capital gains
- Floor space index
- Area unit converter

Zoning and land use

What the plan says can happen on this land.

- Land use zone finder
- CMDA land use check
- Coastal regulation zone
- Master plan check
- Water bodies finder
- Airport height clearance

Registers and directories

Who holds it, and which office keeps the record.

- Find your registering office
- Temple property check
- Waqf property check
- RERA register

Every free tool
/tools

Services we run for you
/services

The LandLens suite
/landlens/one

Verified RealEstate™

Every claim in this document traces back to a government record.

- Legal opinions, due diligence and title verification
- Building plan, layout and sub-division approvals
- Completion and occupancy certificates, regularisation
- Escrow, negotiation and NRI property management
- Land survey, soil testing, architecture and construction

Verified RealEstate
3/350/2 Mettukuppam,
OMR Thoraipakkam,
Chennai 600 097, India
hello@verified.realestate
+91 9996 12 9996

Prepared from the registers named on the page each finding sits on. Where a register could not be read, this document says so in its place rather than leaving the gap to be read as a clean result.