PP APPROVAL RECORD

Planning Permission

Survey 56/2

Coimbatore

Coimbatore district, Tamil Nadu

APPROVAL TYPE
Building Plan

ISSUING AUTHORITY
Town Panchayat

PURPOSE
Residential

The approval as the planning authority issued it, reproduced in full behind this page.

An approval speaks to what was sanctioned, not to what was built. Completion is a separate record.

Verified RealEstate™

3/350/2 Mettukuppam,
OMR Thoraipakkam,
Chennai 600 097, India

hello@verified.realestate

+91 9996 12 9996

verified.realestate

Plan Showing The Existing Ground Floor & Proposed First Floor Of R.C.C Roof Residential Building At Site No.28, S.F No. 56/2A1A1A of Sarcarsamakulam Village & Town Panchayat, Annur Taluk, Coimbatore District.

Approved Layout - L.P/(C.L.P.A) Regularisation No. 348/2018

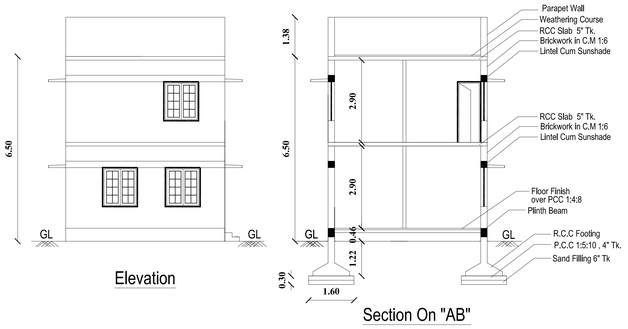

Elevation

Section On "AB"

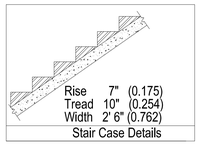

Stair Case Details



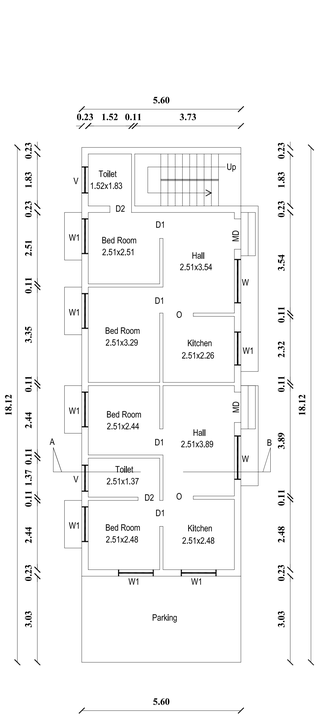

Existing Ground Floor Plan

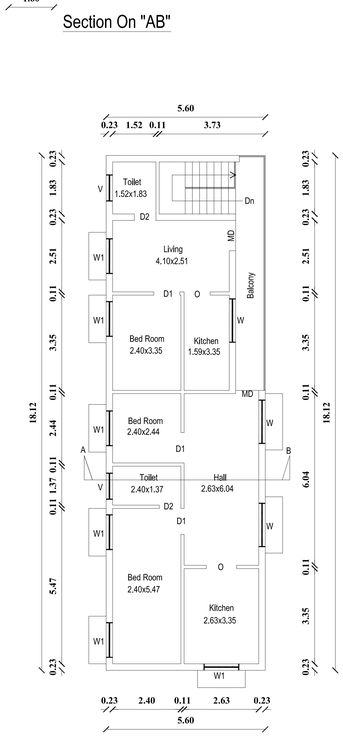

Proposed First Floor Plan

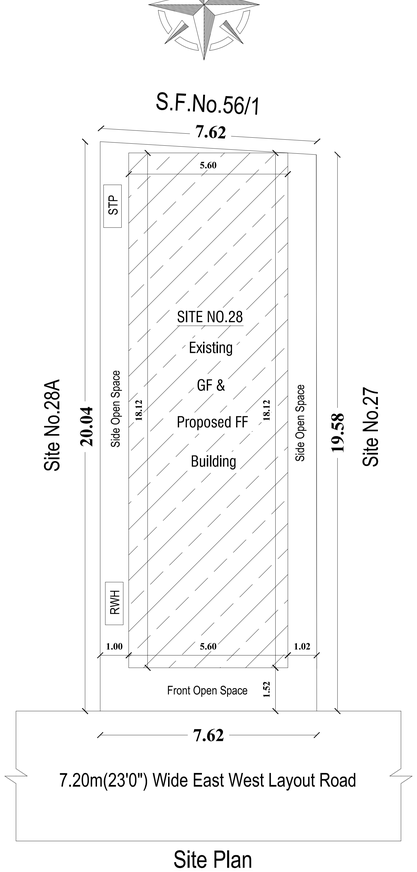

Site Plan

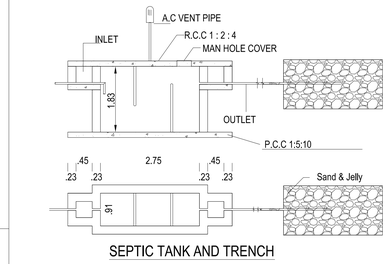

SEPTIC TANK AND TRENCH

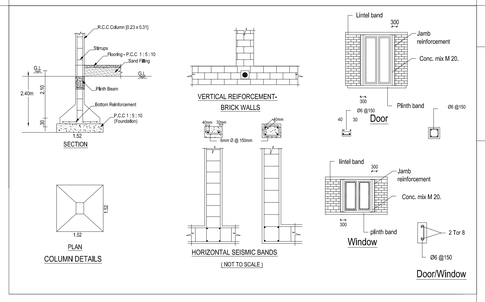

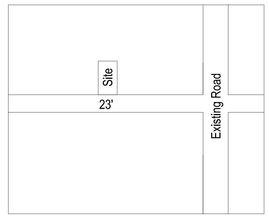

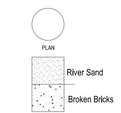

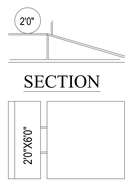

SOLAR WATER HEATER

[NTS]

AREA DETAILS	SQ.FT.	SQ.M.
AREA OF THE SITE	1625.00	151.02
EXISTING GROUND FLOOR AREA	1092.11	101.46
PROPOSED FIRST FLOOR AREA	1092.11	101.46
AREA OF THE OPEN SPACE	532.89	49.50
TOTAL AREA (GF+FF)	2184.22	202.92

JOINERIES		SIZE IN FT.	SIZE IN M
MD	MAIN DOOR	3'6" X 7'0"	1.06 X 2.14
D1	DOOR	3'0" X 7'0"	0.91 X 2.14
D2	DOOR	2'6" X 7'0"	0.76 X 2.14
O	OPEN	4'0" X 7'0"	1.22 X 2.14
W	WINDOW	5'0" X 4'6"	1.22 X 1.37
W1	WINDOW	4'0" X 4'6"	1.22 X 1.37
V	VENTILATOR	3'0" X 2'0"	0.91 X 0.61

ALL DIMENSIONS IN BRACKETS ARE IN METRES ONLY.
PROPOSED PERCOLATION PIT AT SUTABLE INTERVAL
PROPOSED SEPTIC TANK AND DISPERSION TRENCH - 1 NO.
PROVIDED : EARTHQUAKE SAFE DESIGN DETAILS.

REFERENCE:

SITE BOUNDARY

PROPOSED BUILDING

EXISTING ROAD

APPLICANT

Er. P. ANANDAN, B.E.,
Coimbatore LPA/RE/Gr-I/III/2024
13, Vilankurichi Road, Saravanampatti,
Coimbatore- 641 035.
Cell: 93612 98239

RE / ENGINEER

THE LANDLENS SUITE

Eight ways to know a piece of land before you pay for it.

This report covers one part of the picture. These cover the rest, drawn from the same government records, for any property in Tamil Nadu.

LandLens One
Ask anything about a property and get an answer grounded in live government records, with the sources shown.
/landlens/one

Verify My Land
Every record check run on one property and returned as a single report.
/landlens/verify-my-land

Legal Opinion
An advocate's written opinion on the title, built on the records we pull for it.
/landlens

One Map
Every layer on one map: the parcel, its boundary, zoning, water bodies and what sits around it.
/landlens/one/map

PriceMap
What land actually changed hands for around this plot, taken from the registered deeds.
/landlens/pricemap

Build Scope
What you are allowed to build here: floor space, height, coverage and setbacks.
/landlens/build-scope

Property Tracker
Watch a property and hear about it when something new is registered against it.
/landlens/property-tracker

Deal Room
Run the transaction in one place: documents, stamping, signatures and the parties.
/landlens/deal-room

FREE TOOLS · NO ACCOUNT NEEDED

Twenty-four checks you can run yourself, at no cost.

Records and verification

The registers themselves, read for you.

- Encumbrance Certificate
- Patta and Chitta
- Field Measurement Sketch
- EC Analyzer
- Bank charge check
- Court case search
- Seller background check
- Approval check by survey

Value and duty

What it is worth and what it costs to register.

- Guideline value by street
- Guideline value by survey
- Stamp duty and registration fees
- Capital gains
- Floor space index
- Area unit converter

Zoning and land use

What the plan says can happen on this land.

- Land use zone finder
- CMDA land use check
- Coastal regulation zone
- Master plan check
- Water bodies finder
- Airport height clearance

Registers and directories

Who holds it, and which office keeps the record.

- Find your registering office
- Temple property check
- Waqf property check
- RERA register

Every free tool
/tools

Services we run for you
/services

The LandLens suite
/landlens/one

Verified RealEstate™

Every claim in this document traces back to a government record.

- Legal opinions, due diligence and title verification
- Building plan, layout and sub-division approvals
- Completion and occupancy certificates, regularisation
- Escrow, negotiation and NRI property management
- Land survey, soil testing, architecture and construction

Verified RealEstate
3/350/2 Mettukuppam,
OMR Thoraipakkam,
Chennai 600 097, India
hello@verified.realestate
+91 9996 12 9996

Prepared from the registers named on the page each finding sits on. Where a register could not be read, this document says so in its place rather than leaving the gap to be read as a clean result.