PP APPROVAL RECORD

Planning Permission

Coimbatore

Coimbatore district, Tamil Nadu

APPROVAL TYPE
Building Plan

ISSUING AUTHORITY
Town Panchayat

PURPOSE
Residential

The approval as the planning authority issued it, reproduced in full behind this page.

An approval speaks to what was sanctioned, not to what was built. Completion is a separate record.

Verified RealEstate™

3/350/2 Mettukuppam,
OMR Thoraipakkam,
Chennai 600 097, India

hello@verified.realestate

+91 9996 12 9996

verified.realestate



ELEVATION

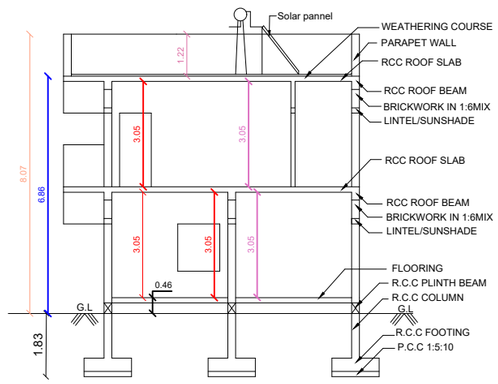

SECTION ON "AB"

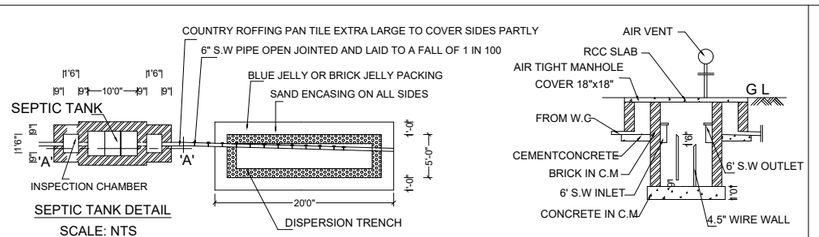

SEPTIC TANK DETAIL
SCALE: NTS

SECTION ON 'AA'

SCALE : 1 : 100
NOTE: ALL METRIC DIMENSIONS ARE IN MM
HORIZONTAL DISTANCE FROM ELEC.LINE IF ANY

PLAN SHOWING THE PROPOSED ADDITIONAL CONSTRUCTION OF R.C.C. ROOF FIRST FLOOR RESIDENTIAL BUILDING IN S.F.No.458/2, SITE No.36 WEST PART, DOOR No.1/29/1, ST-8, " VALLALAR NAGAR ", WARD No.1, No.4 VEERAPANDI TOWN PANCHAYAT, COIMBATORE NORTH TALUK & DISTRICT.

SITE REGULARISATION No : SPF/DTCP No.186/2018, NA.KA.No.657/2025, Date: 06.10.2025.

(EXISTING APPROVAL B.L.No.266/2015-16, Period from 04.02.2016 to 03.02.2019)

JOINERY DETAILS:			METER
MD	-	MAIN DOOR	1.52 x 2.13
D	-	DOOR	0.99 x 2.13
D1	-	DOOR	0.76 x 2.13
W	-	WINDOW	1.22 x 1.37
W1	-	WINDOW 1	0.91 x 0.91
O	-	OPEN	0.99 x 2.10
V	-	VENTILATOR	0.91 x 0.61

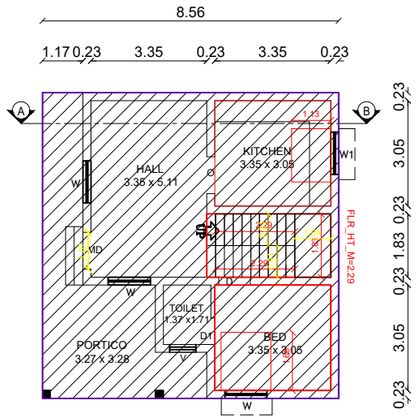

EXISTING GROUND FLOOR PLAN

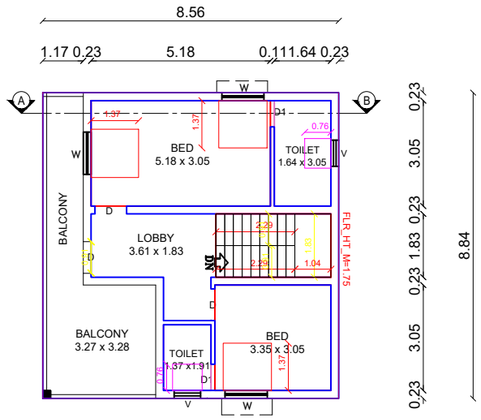

PRO.ADDL.FIRST FLOOR PLAN

SAI SASTHA'S PROPERTY

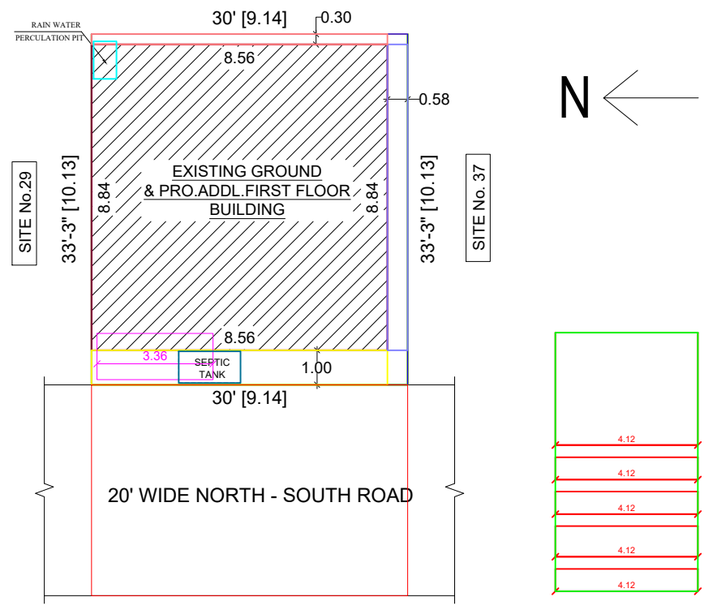

SITE PLAN

N

REFERENCE:

- SITE BOUNDARY
- EXISTING BUILDING
- PRO. ADDL. BUILDING
- EXISTING ROAD
- PERCOLATION PIT

E
N
S
W

AREA DETAILS:	Sq.ft	Sq.m
AREA OF THE SITE	997.50	92.67
AREA OF THE EXISTING GROUND FLOOR	815.00	75.72

FLOOR NAME	TOTAL BUILT UP	Non FSI Area	Total Covered Area	
			Sq.m	Sq.ft
AREA OF THE PRO.ADDL.FIRST FLOOR	75.69	-	75.69	814.73
TOTAL	75.69	-	75.69	814.73

APPLICANT : (Mr.B.SEENIVASAN)

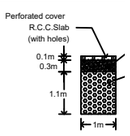

RAIN WATER HAR
RECHARGE TRENCH

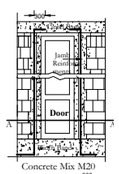

Sectional Elevatio
Of Door

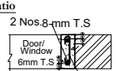

Section on A-A

INCASE OF BRICKMASONRY

RECOMMENDED JOINT DETAILS WITH THE VERTICAL REINFORCEMENT DIFFERENT KIND OF MATERIALS CORNER FOR MASONRY WALLS USING

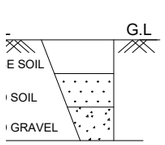

TRIAL PIT
SCALE: NTS

SECTION ON A'A'

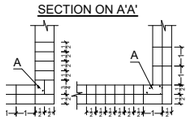

ON 'a' SECTION 'b'

CAL DETAILS OF PROVIDING VERTICAL STEEL BARS IN BRICK MASONRY

A : VERTICAL REINFORCEMENT BARS WITH M20 GRADE CONCRETE
a & b : ALTERNATE COURSES IN 1 BRICK WALL
1 : ONE BRICK LENGTH
1/2 : HALF BRICK LENGTH
3/4 : THREE QUARTERS BRICK LENGTH

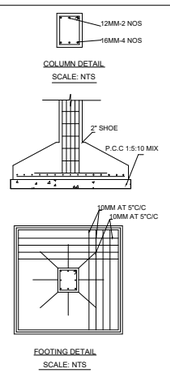

STAIRCASE DETAIL :

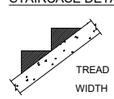

TREAD : 0.25m
WIDTH : 0.91 m
RISE : 0.175m

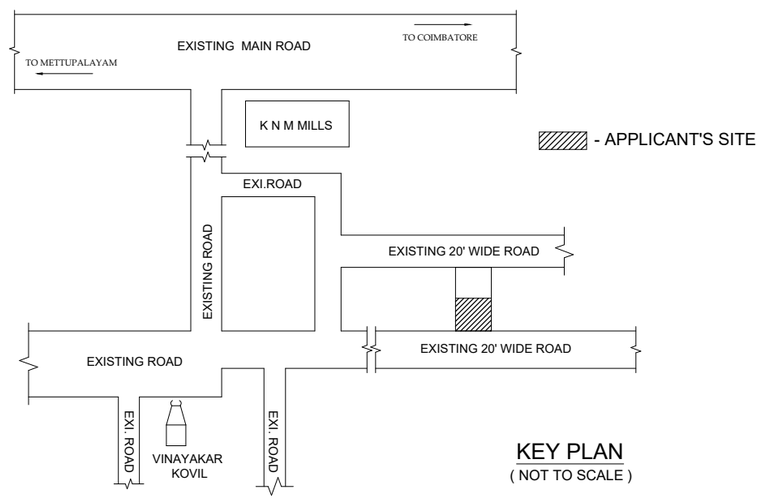

KEY PLAN
(NOT TO SCALE)

Er.V. JAMBULINGAM D.C.E.,B.E.,(Civil) & LBS,
Reg.No.166/LS/2024/00003
JAMBU ASSOCIATES
190-192 Dhanam Valagam, Kuppichipalayam Road,
Periyanaickenpalayam, Coimbatore - 641 020
Mobile:86757 40609

REGISTERED ENGINEER

THE LANDLENS SUITE

Eight ways to know a piece of land before you pay for it.

This report covers one part of the picture. These cover the rest, drawn from the same government records, for any property in Tamil Nadu.

LandLens One
Ask anything about a property and get an answer grounded in live government records, with the sources shown.
/landlens/one

Verify My Land
Every record check run on one property and returned as a single report.
/landlens/verify-my-land

Legal Opinion
An advocate's written opinion on the title, built on the records we pull for it.
/landlens

One Map
Every layer on one map: the parcel, its boundary, zoning, water bodies and what sits around it.
/landlens/one/map

PriceMap
What land actually changed hands for around this plot, taken from the registered deeds.
/landlens/pricemap

Build Scope
What you are allowed to build here: floor space, height, coverage and setbacks.
/landlens/build-scope

Property Tracker
Watch a property and hear about it when something new is registered against it.
/landlens/property-tracker

Deal Room
Run the transaction in one place: documents, stamping, signatures and the parties.
/landlens/deal-room

FREE TOOLS · NO ACCOUNT NEEDED

Twenty-four checks you can run yourself, at no cost.

Records and verification

The registers themselves, read for you.

- Encumbrance Certificate
- Patta and Chitta
- Field Measurement Sketch
- EC Analyzer
- Bank charge check
- Court case search
- Seller background check
- Approval check by survey

Value and duty

What it is worth and what it costs to register.

- Guideline value by street
- Guideline value by survey
- Stamp duty and registration fees
- Capital gains
- Floor space index
- Area unit converter

Zoning and land use

What the plan says can happen on this land.

- Land use zone finder
- CMDA land use check
- Coastal regulation zone
- Master plan check
- Water bodies finder
- Airport height clearance

Registers and directories

Who holds it, and which office keeps the record.

- Find your registering office
- Temple property check
- Waqf property check
- RERA register

Every free tool
/tools

Services we run for you
/services

The LandLens suite
/landlens/one

Verified RealEstate™

Every claim in this document traces back to a government record.

- Legal opinions, due diligence and title verification
- Building plan, layout and sub-division approvals
- Completion and occupancy certificates, regularisation
- Escrow, negotiation and NRI property management
- Land survey, soil testing, architecture and construction

Verified RealEstate
3/350/2 Mettukuppam,
OMR Thoraipakkam,
Chennai 600 097, India
hello@verified.realestate
+91 9996 12 9996

Prepared from the registers named on the page each finding sits on. Where a register could not be read, this document says so in its place rather than leaving the gap to be read as a clean result.