PP APPROVAL RECORD

# Planning Permission

## Survey 388/2A1A1 and 1 more

Pachapalayam

Coimbatore district, Tamil Nadu

APPROVAL TYPE
**Building Plan**

ISSUING AUTHORITY
**Rural Panchayat**

The approval as the planning authority issued it, reproduced in full behind this page.

An approval speaks to what was sanctioned, not to what was built. Completion is a separate record.

Verified RealEstate™

3/350/2 Mettukuppam,
OMR Thoraipakkam,
Chennai 600 097, India

hello@verified.realestate

+91 9996 12 9996

verified.realestate

**Applicant Name : KAILASHCHAND SHRIKISHANMITTAL**
**Online Application No : SWP/BPA/711201/2025**
**Site Boundary Shown as "A to D"**

**Building Permission No : L.P/CLPA No. 44/2026**
**Planning Permission No : 54/2026**

# SITE PLAN SHOWING THE PROPOSED FURNITURE ASSEMBLY AND MANUFACTURING BUILDING IN S.F.NO.388/2A1A1, PACHAPALAYAM VILLAGE, SULUR TALUK, COIMBATORE DISTRICT

MASTER PLAN 2041 LAND USE : INDUSTRIAL

INDUSTRIAL TYPE - GREEN CATEGORY

TOTAL HP = 50 HP
NO.OF WORKERS = 20 Nos.
HEIGHT OF THE BUILDING = 8.20M

SCALE = 1:100

## LAND AREA DETAILS:

| S.F.NO. | LAND AREA | | PATTA NO. |
|---|---|---|---|
| | As per Doc. | As per Chitta | |
| 388/2A1A1 | 0.45 Acre | 0.4509 Acre | 3428 |

LAND AREA = 0.45 ACRE (OR) 1,821 SQ.M

## BUILDING AREA DETAILS:

| FLOOR DETAILS | FSI AREA | NON FSI AREA | TOTAL AREA |
|---|---|---|---|
| BLOCK - 1 (FURNITURE MANUFACTURING BUILDING ) | | | |
| AREA OF THE GROUND FLOOR | 450.98 | - | 450.98 |
| BLOCK - 2 (FURNITURE ASSEMBLY BUILDING ) | | | |
| AREA OF THE GROUND FLOOR | 450.98 | - | 450.98 |
| TOTAL AREA | 901.96 | - | 901.96 |

REFERENCE
- – SITE BOUNDARY (ABCD)
- – EXISTING ROAD
- – PROPOSED BUILDING
- – RAINWATER HARVESTING

FSI & PC CALCULATION :

FSI = $\frac{901.96}{1821}$ = 0.495 < 2.00

PC = $\frac{901.96}{1821}$ X100% = 49.53%

## PARKING DETAILS:

WORKSHOP AREA = 614.12 SQ.MT
OFFICE AREA = 49.59 SQ.MT

| DESCRIPTION | PARKING REQUIREMENT | REQUIRED | PROVIDED |
|---|---|---|---|
| CAR | 1 Car space for every a 150 Sq.m of Office floor area | 49.59/150 = 1 No. | 1 No. |
| LORRY | 1 Lorry space for every a 750 Sq.m of workshop floor area | 614.12/750 = 1 Nos. | 1 No. |
| TWO WHEELER | 1 Two wheeler space for every a 75 Sq.m of workshop floor area | 614.12//75 = 9 Nos. | 13 Nos. |
| BICYCLE | 1 Cycle space for every a 75 Sq.m of workshop floor area | 614.12//75 = 9 Nos. | 13 Nos. |

## O.S.R 10%

O.S.R REQUIRED : 182.10 Sqm (10%)
O.S.R PROVIDED : 187.42 Sqm (10.29%)

NOTE :
(1) - FIRE FIGHTING EXTINGUISHER (FA) - FIRE ALARM
ALL DIMENSIONS ARE IN METRE UNLESS OTHERWISE STATED

APPLICANT

E. GOMATHI SANKAR B.E.,
Registered Construction Engineer
Coimbatore District/CE/13/2025
72, Swathika Avenue, Near Coimbatore Public School
Chinnamettupalayam, Vellakinar, Coimbatore - 641 035.
Mobile: 97912 74253 | E-mail id: rithviksassociates1@gmail.com

CONSTRUCTION ENGINEER

R. Prakash, M.E., (Structural)
Coimbatore District/SE/GR-1/10/2025
GK ASSOCIATES
No.603, 100 Feet Road, Ganchipuram,
Coimbatore - 641 012.
Ph : 0422-4220046, Mob: 97503-40046

STRUCTURAL ENGINEER

E. GOMATHI SANKAR B.E.,
Registered Engineer - Grade II (RE)
Coimbatore District /RE/GR-II/44/2025
32, Swathika Avenue, Near Coimbatore Public School
Chinnamettupalayam, Vellakinar, Coimbatore - 641035
Mobile : 97912 74253, E-mail : rithviksassociates1@gmail.com

REGISTERED ENGINEER

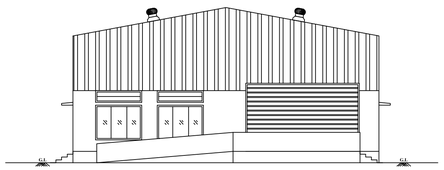


FRONT SIDE ELEVATION

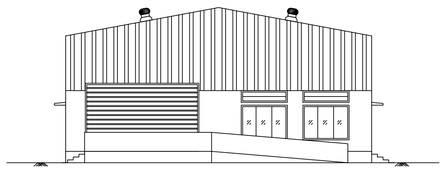


FRONT SIDE ELEVATION

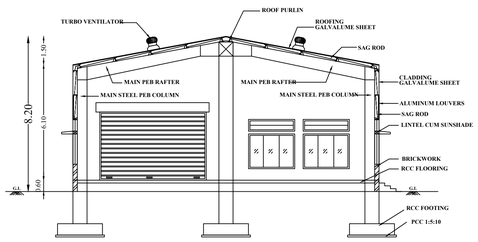


CROSS SECTION ON 'AA'

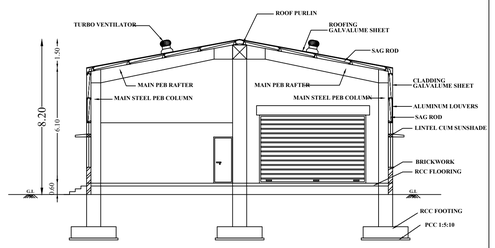


CROSS SECTION ON 'BB'

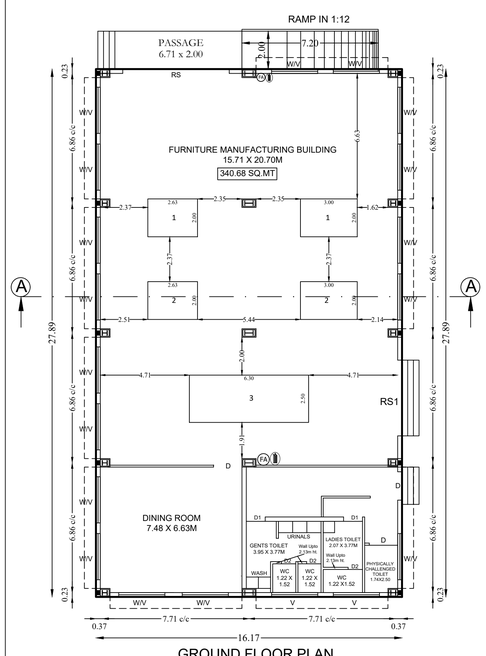


GROUND FLOOR PLAN

BLOCK-1

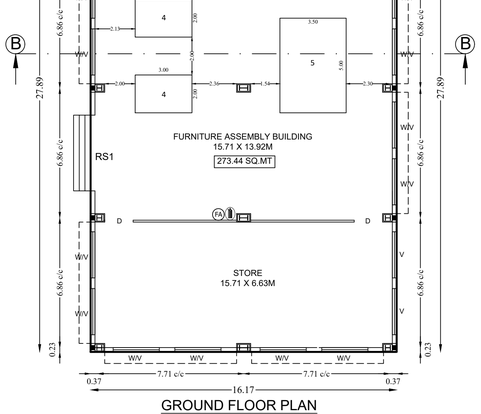


GROUND FLOOR PLAN

BLOCK-2

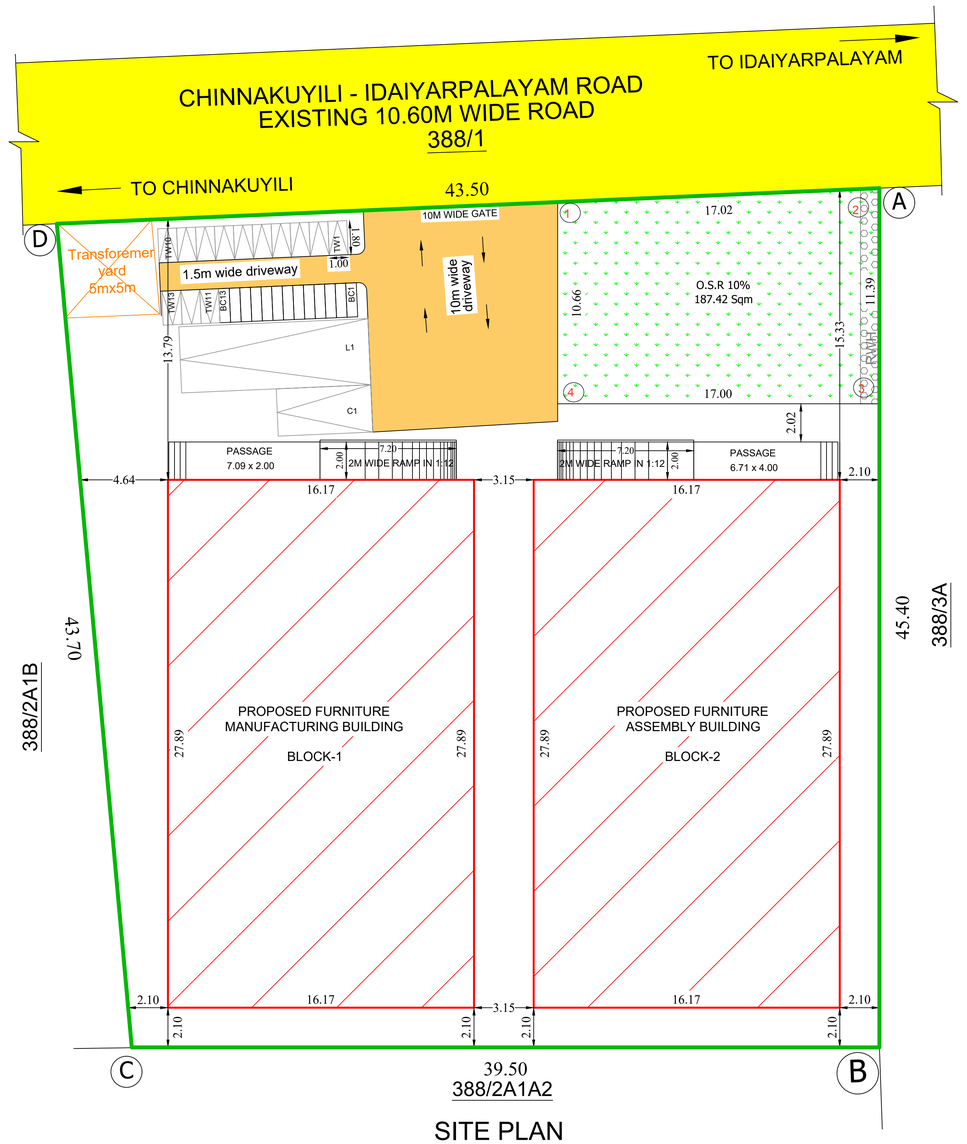


SITE PLAN

## SEPTIC TANK DETAILS

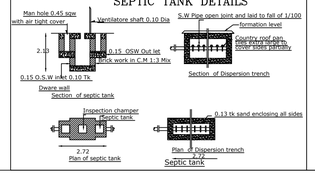


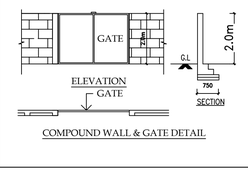


COMPOUND WALL & GATE DETAIL

PARKING DIMENSION DETAILS:

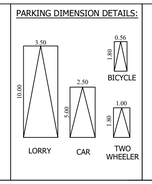


## JOINERY DETAILS

| Sym. | DESCRIPTION | IN METRE |
|---|---|---|
| RS | ROLLING SHUTTER | 6.00 X 3.60 |
| RS1 | ROLLING SHUTTER | 4.00 X 3.60 |
| D | DOOR | 1.50 X 2.13 |
| D1 | DOOR | 1.00 X 2.13 |
| D2 | DOOR | 0.76 X 2.13 |
| W | WINDOW | 3.00 X 1.83 |
| V | VENTILATOR | 3.00 X 0.61 |
| V1 | VENTILATOR | 2.50 X 0.61 |

## POWER DETAILS

| Sl.No. | Name of the Machine | QTY. | Power in HP |
|---|---|---|---|
| 1 | MINI STRETCH WRAPPER | 2 | 8.00 |
| 2 | MULTI HEAD COUNTING PACKER | 2 | 12.00 |
| 3 | HORIZONTAL ORBITAL WRAPPER | 1 | 6.00 |
| 4 | GLUE PREMELTER | 2 | 8.00 |
| 5 | PACKAGING MACHINE | 1 | 16.00 |
| | **TOTAL** | | **50.00** |

THE LANDLENS SUITE

# Eight ways to know a piece of land before you pay for it.

This report covers one part of the picture. These cover the rest, drawn from the same government records, for any property in Tamil Nadu.

### LandLens One
Ask anything about a property and get an answer grounded in live government records, with the sources shown.
**/landlens/one**

### Verify My Land
Every record check run on one property and returned as a single report.
**/landlens/verify-my-land**

### Legal Opinion
An advocate's written opinion on the title, built on the records we pull for it.
**/landlens**

### One Map
Every layer on one map: the parcel, its boundary, zoning, water bodies and what sits around it.
**/landlens/one/map**

### PriceMap
What land actually changed hands for around this plot, taken from the registered deeds.
**/landlens/pricemap**

### Build Scope
What you are allowed to build here: floor space, height, coverage and setbacks.
**/landlens/build-scope**

### Property Tracker
Watch a property and hear about it when something new is registered against it.
**/landlens/property-tracker**

### Deal Room
Run the transaction in one place: documents, stamping, signatures and the parties.
**/landlens/deal-room**

FREE TOOLS · NO ACCOUNT NEEDED

# Twenty-four checks you can run yourself, at no cost.

## Records and verification

The registers themselves, read for you.

- Encumbrance Certificate
- Patta and Chitta
- Field Measurement Sketch
- EC Analyzer
- Bank charge check
- Court case search
- Seller background check
- Approval check by survey

## Value and duty

What it is worth and what it costs to register.

- Guideline value by street
- Guideline value by survey
- Stamp duty and registration fees
- Capital gains
- Floor space index
- Area unit converter

## Zoning and land use

What the plan says can happen on this land.

- Land use zone finder
- CMDA land use check
- Coastal regulation zone
- Master plan check
- Water bodies finder
- Airport height clearance

## Registers and directories

Who holds it, and which office keeps the record.

- Find your registering office
- Temple property check
- Waqf property check
- RERA register

**Every free tool**
/tools

**Services we run for you**
/services

**The LandLens suite**
/landlens/one

Verified RealEstate™

# Every claim in this document traces back to a government record.

- Legal opinions, due diligence and title verification
- Building plan, layout and sub-division approvals
- Completion and occupancy certificates, regularisation
- Escrow, negotiation and NRI property management
- Land survey, soil testing, architecture and construction

**Verified RealEstate**
3/350/2 Mettukuppam,
OMR Thoraipakkam,
Chennai 600 097, India
**hello@verified.realestate**
+91 9996 12 9996

Prepared from the registers named on the page each finding sits on. Where a register could not be read, this document says so in its place rather than leaving the gap to be read as a clean result.