Verified RealEstate™

REFERENCE
03/26-27

ISSUED
01 June 2026

PP APPROVAL RECORD

Planning Permission

Survey 245/2 and 2 more

Naranapuram

Coimbatore district, Tamil Nadu

APPROVAL TYPE
Building Plan

ISSUING AUTHORITY
Rural Panchayat

The approval as the planning authority issued it, reproduced in full behind this page.

An approval speaks to what was sanctioned, not to what was built. Completion is a separate record.

Verified RealEstate™
3/350/2 Mettukuppam,
OMR Thoraipakkam,
Chennai 600 097, India

hello@verified.realestate
+91 9996 12 9996
verified.realestate

DIGITALLY VERIFIED RECORD

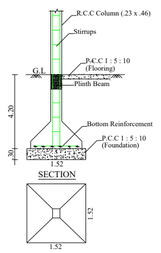

SECTION

PLAN

COLUMN DETAILS

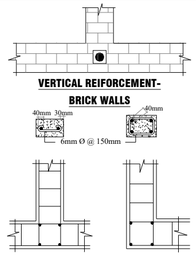

HORIZONTAL SEISMIC BANDS

(NOT TO SCALE)

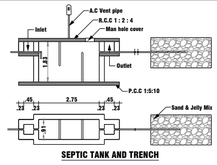

SEPTIC TANK AND TRENCH

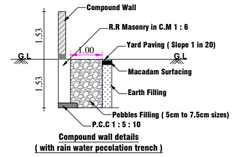

Compound wall details

(with rain water pecolation trench)

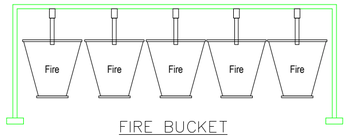

FIRE BUCKET

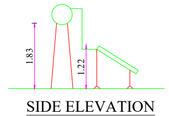

SIDE ELEVATION



SOLAR WATER HEATER

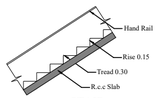

STAIR

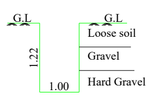

TRIAL PIT

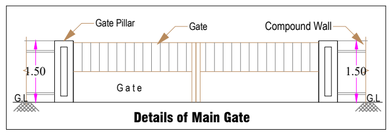

Details of Main Gate

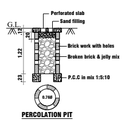

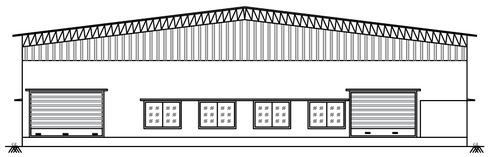

FRONT ELEVATION

BLOCK - 1 (FACTORY AREA)

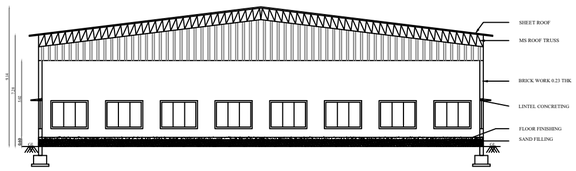

SECTION ON AA'

BLOCK - 1 (FACTORY AREA)

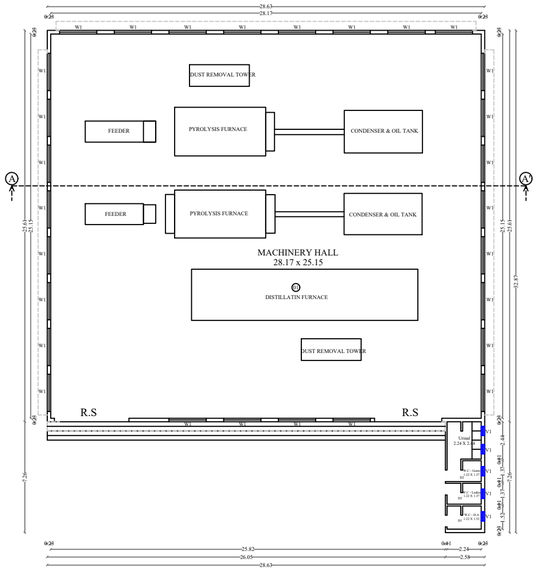

PROPOSED GROUND FLOOR PLAN

BLOCK - 1 (FACTORY AREA)

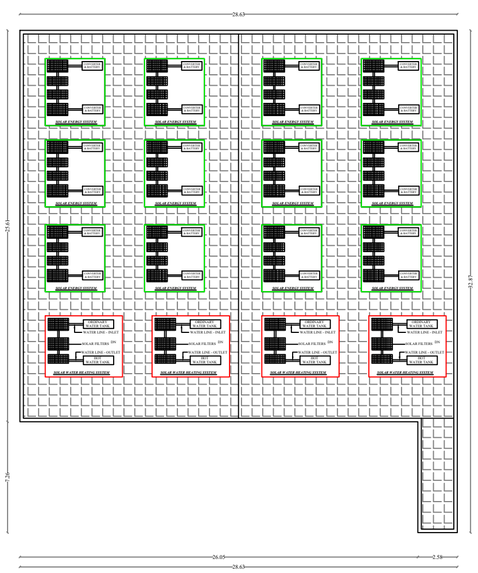

PROPOSED TERRACE FLOOR PLAN

BLOCK - 1 (FACTORY AREA)

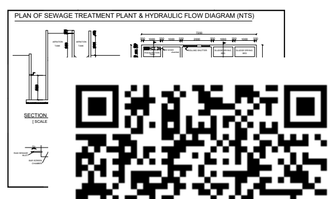

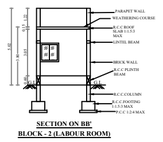

SECTION ON BB'

BLOCK - 2 (LABOUR ROOM)

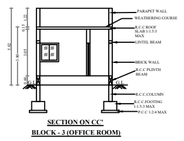

SECTION ON CC'

BLOCK - 3 (OFFICE ROOM)



FRONT ELEVATION

BLOCK - 2 (LABOUR ROOM)

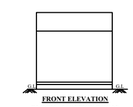

FRONT ELEVATION

BLOCK - 3 (OFFICE ROOM)

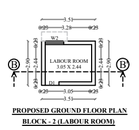

PROPOSED GROUND FLOOR PLAN

BLOCK - 2 (LABOUR ROOM)

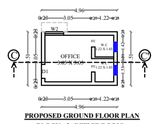

PROPOSED GROUND FLOOR PLAN

BLOCK - 3 (OFFICE ROOM)

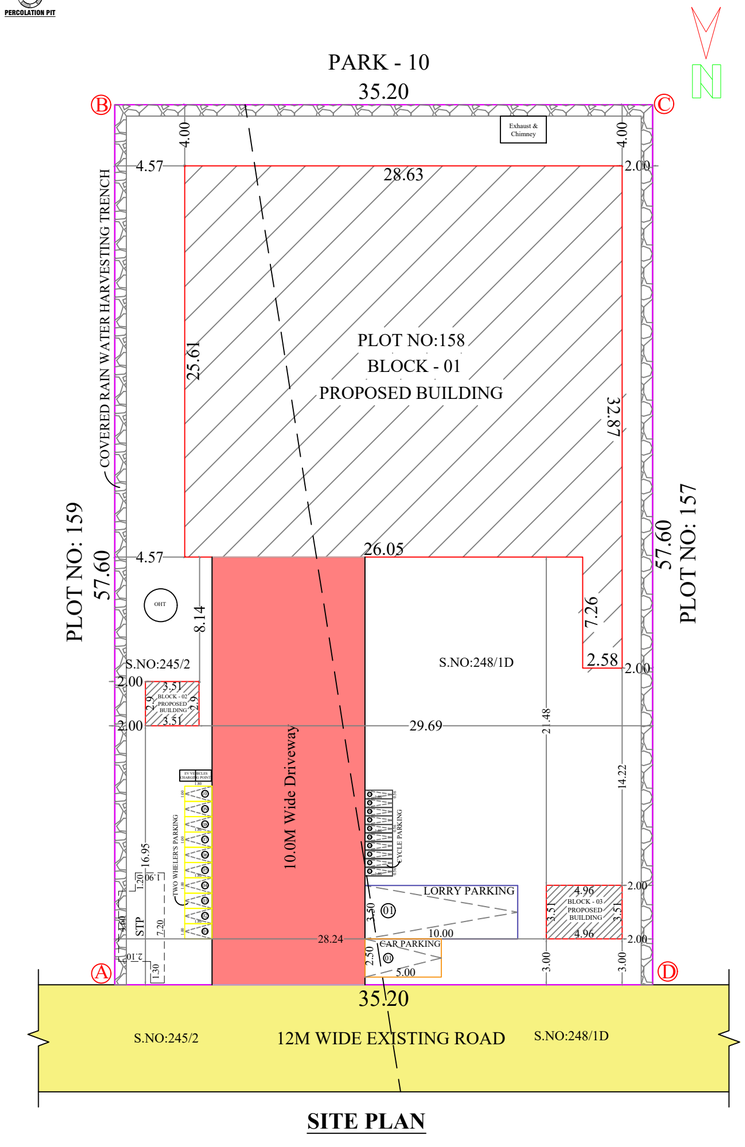

SITE PLAN

ONLINE APPLICATION NO : SWP/BPA/796802/2026/TCP

APPLICANT NAME : M/S. SRI GANESH STAMPINGS

SWP/SITE APPROVAL/DTCP/LP/CLPA NO : 275 / 2026

SWP/DTCP/PLANNING PERMISSION NO : 355 / 2026

MACHINERY DETAILS				
S.NO.	DESCRIPTION	NOS.	EACH H.P	TOTAL H.P
1	DISTILLATIN FURNACE	1	50.0	50.0

PLAN SHOWING THE PROPOSED CONSTRUCTION OF INDUSTRIAL BUILDING IN S.F. No. 245/2 & 248/1D, PLOT NO:158 OF CODISSIA INDUSTRIAL PARK.A, NARANAPURAM VILLAGE, NARANAPURAM RURAL PANCHAYATH, ANNUR TALUK, COIMBATORE DISTRICT.

ORANGE INDUSTRIES - PLASTIC INDUSTRIES

SCALE 1 : 100 **ALL DIMENSIONS ARE IN METERS**

SITE AREA DETAILS

	Sq.m.	Sq.ft.
Area Of The Site (As per Document)	2027.5	21821.01
Area Of The Site (As per Patta)	2027.5	21821.01
Area Of The Site (Superimposed Area)	**2027.52**	**21821.01**

BUILDING AREA DETAILS

Floor Name	FSI Area (Sq.m.)	Non FSI Area (Sq.m.)	Builtup Area (Sq.m.)
Block-1 (Factory Area)			
Ground Floor	751.95	0.00	751.95
Terrace Floor	0	0	0
Block - 2 (Labour Room)			
Ground Floor	10.18	0	10.18
Block - 3 (Office Room)			
Ground Floor	17.41	0	17.41
TOTAL	**779.54**	0.00	779.54

F. S. I

Occupancy	Area Type	Road Width	Required	Provided
Industrial	OTHERS	12.0m	<=2.00	**0.384**

PARKING REQUIREMENT DETAILS

Description	Required	Provided
Lorry Parking	1	1
Car Parking	**1**	**1**
Two Wheeler Parking	**10**	**10**
Cycle Parking	**10**	**10**
Width of driveway (Four Wheeler)	6.0m	10.0m
Width of driveway (Two Wheeler)	1.50m	10.0m

NUMBER OF LABOURS PROVIDED = 10 Nos

TOTAL H.P POWER = 50 H.P

SPECIFICATION:

FOUNDATION : COLUMN FOOTING

BRICK WORK : C.M 1:6 FOR SUPER STRUCTURE

PLASTERING : C.M 1:5 FOR WALLS & 1:3 FOR CELLING

CEMENT PAINT : 2 COATS FOR WALLS

WOOD WORK : ALL WOOD WORKS IN BEST QUALITY TIMBER

JOINERY DETAILS

RS	Rolling Shutter	4.88 x 3.05
D1	Door	0.91 x 3.05
D2	Door	0.76 x 2.10
W1	Window	2.44 x 1.83
W2	Window	1.22 x 1.22
V1	Ventilator	0.61 x 0.91

NOTE

FE : Fire Extinguisher Provided

EA : Emergency Alarm Provided

REFERENCE

PROPOSED SITE AS PER FIELD

PROPOSED SITE AS PER FMB

PROPOSED BUILDING

EXISTING ROAD

Er. R. RAVIBHARATH, B.E.,CIVIL
DTCP Registered Engineers Grade-II-(Reg)
Reg. No: RE.GR-11-2021/10/003
RP CONSTRUCTIONS
#465/5, Maruthi Complex,
Convent School Opp. THENI-625 531.
Cell: 8056578242, 6380486848

27/04/2026

REGISTER ENGINEER

RAMA RAM SHANKAR B.Tech,M.E.,
REGISTERED STRUCTURAL ENGINEER GRADE - II
DTCP Registration No. RSE.GR-II 2022/10/003
No. 15/1/7/2, Sivanantha Nagar, Palanichettipatti
Theni (Dt) - 625 531. Mobile No: 9481953909

27.04.2026

STRCUTURAL ENGINEER

Er.P.KULANTHAIVEL, M.E., Ph.D., (Soil)
Registered Geotechnical Engineer (RGTE)
Reg. No : 04 / 2025 / RGTE / EDTCP
Chartered Engineer, Reg.No : AM1686057
Licensed Building Surveyor
Ph.No : +91 95249 57886

27.04.2026

GEO-TECH ENGINEER

For SRI GANESH STAMPINGS

Partner

APPLICANT

THE LANDLENS SUITE

Eight ways to know a piece of land before you pay for it.

This report covers one part of the picture. These cover the rest, drawn from the same government records, for any property in Tamil Nadu.

LandLens One
Ask anything about a property and get an answer grounded in live government records, with the sources shown.
/landlens/one

Verify My Land
Every record check run on one property and returned as a single report.
/landlens/verify-my-land

Legal Opinion
An advocate's written opinion on the title, built on the records we pull for it.
/landlens

One Map
Every layer on one map: the parcel, its boundary, zoning, water bodies and what sits around it.
/landlens/one/map

PriceMap
What land actually changed hands for around this plot, taken from the registered deeds.
/landlens/pricemap

Build Scope
What you are allowed to build here: floor space, height, coverage and setbacks.
/landlens/build-scope

Property Tracker
Watch a property and hear about it when something new is registered against it.
/landlens/property-tracker

Deal Room
Run the transaction in one place: documents, stamping, signatures and the parties.
/landlens/deal-room

FREE TOOLS · NO ACCOUNT NEEDED

Twenty-four checks you can run yourself, at no cost.

Records and verification

The registers themselves, read for you.

- Encumbrance Certificate
- Patta and Chitta
- Field Measurement Sketch
- EC Analyzer
- Bank charge check
- Court case search
- Seller background check
- Approval check by survey

Value and duty

What it is worth and what it costs to register.

- Guideline value by street
- Guideline value by survey
- Stamp duty and registration fees
- Capital gains
- Floor space index
- Area unit converter

Zoning and land use

What the plan says can happen on this land.

- Land use zone finder
- CMDA land use check
- Coastal regulation zone
- Master plan check
- Water bodies finder
- Airport height clearance

Registers and directories

Who holds it, and which office keeps the record.

- Find your registering office
- Temple property check
- Waqf property check
- RERA register

Every free tool
/tools

Services we run for you
/services

The LandLens suite
/landlens/one

Verified RealEstate™

Every claim in this document traces back to a government record.

- Legal opinions, due diligence and title verification
- Building plan, layout and sub-division approvals
- Completion and occupancy certificates, regularisation
- Escrow, negotiation and NRI property management
- Land survey, soil testing, architecture and construction

Verified RealEstate
3/350/2 Mettukuppam,
OMR Thoraipakkam,
Chennai 600 097, India
hello@verified.realestate
+91 9996 12 9996

Prepared from the registers named on the page each finding sits on. Where a register could not be read, this document says so in its place rather than leaving the gap to be read as a clean result.