PP APPROVAL RECORD

Planning Permission

Survey 5

Karkudal

Cuddalore district, Tamil Nadu

APPROVAL TYPE
Building Plan

ISSUING AUTHORITY
Rural Panchayat

The approval as the planning authority issued it, reproduced in full behind this page.

An approval speaks to what was sanctioned, not to what was built. Completion is a separate record.

Verified RealEstate™

3/350/2 Mettukuppam,
OMR Thoraipakkam,
Chennai 600 097, India

hello@verified.realestate

+91 9996 12 9996

verified.realestate

PLAN SHOWING THE PROPOSED CONSTRUCTION OF GROUND AND FIRST FLOOR (8.38M Height) R.C.C ROOF RESIDENTIAL BUILDING AT OLD DOOR NO 1/77 IN S.F.NO: 5/5B AT KARKUDAL VILLAGE PANCHAYAT, VRIDHACHALAM TALUK AND CUDDALORE DISTRICT- 606003

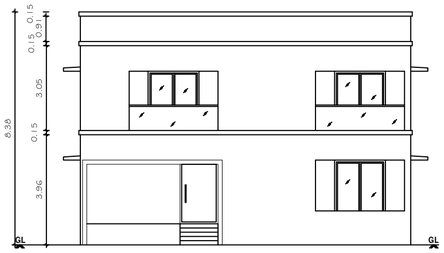

FRONT ELEVATION

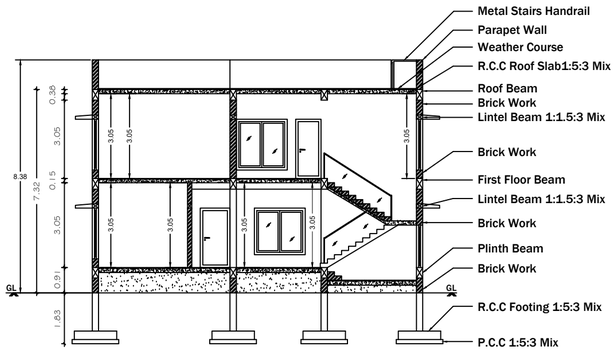

SECTION A-B

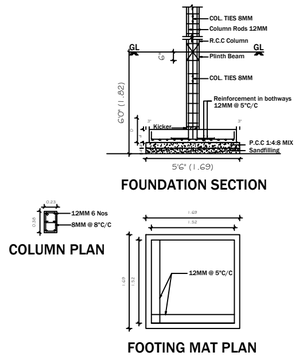

FOUNDATION DETAILS
SCALE : 1:50

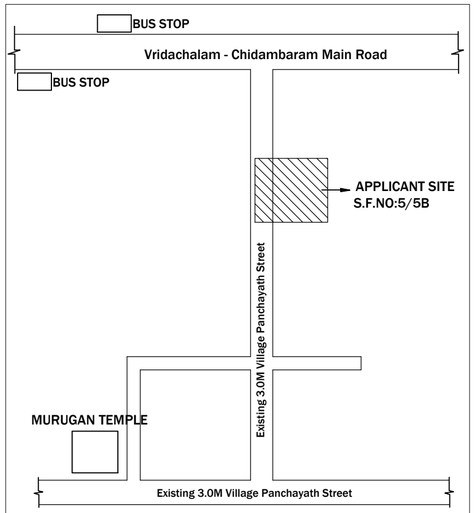

KEY PLAN

SCALE- NTS

SPECIFICATIONS:

1. R.C.C FOOTINGS FOR FOUNDATION IN M20 MIX
2. R.C.C. COLUMNS IN M20 MIX
3. R.C.C. ROOF SLAB AND BEAMS IN M20 MIX
4. 9" ACC BLOCK WORK IN C.M 1:5 IN SUPER STRUCTURE
5. COUNTRY WOOD DOORS WITH FLUSH SHUTTERS
6. COUNTRY WOOD GLAZED WINDOWS
7. INTERNAL PLASTERING IN C.M 1:4
8. EXTERNAL PLASTERING IN CM 1:5
9. WEATHERING COURSE IN BRICK JELLY LIME CONCRETE 1:3 MIX
10. WEATHERING TILES IN 9"X9" BURNT CLAY TILES IN LAID IN1:3 MIX

AREA STATEMENT	S.Q.FT	SQ.MT
PLOT AREA (AS PER DOCUMENT)	3266.7	303.5
PLOT AREA (AS PER PATTA)	3266.7	303.5
PLOT AREA (AS PER SITE)	2912.92	270.62
BUILT-UP AREA		
PRO. GROUND FLOOR AREA	1521.04	141.31
PRO. FIRST FLOOR AREA	1185.54	110.14
TOTAL BUILT-UP AREA	2706.58	251.45
TOTAL BUILDING HEIGHT	27.5 Feet	8.38 Meter

FSI CALCULATION

BUILT-UP AREA / PLOT AREA = FSI

251.45/270.62 = 0.930 < 2

PLOT COVERAGE = 52.21%

BUILDING ORIENTATION



SCALE- 1:100

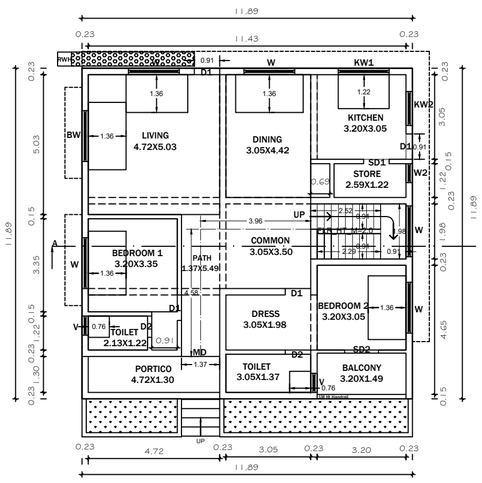

GROUND FLOOR PLAN

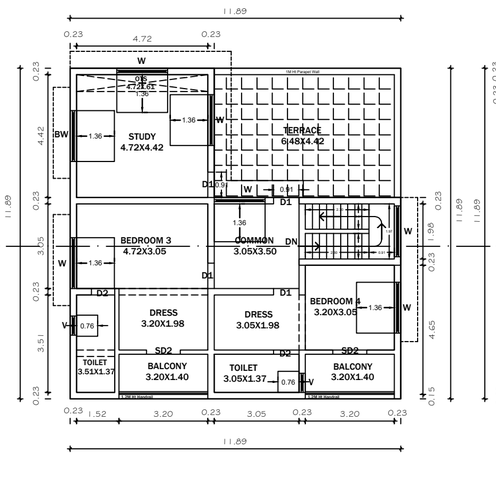

FIRST FLOOR PLAN

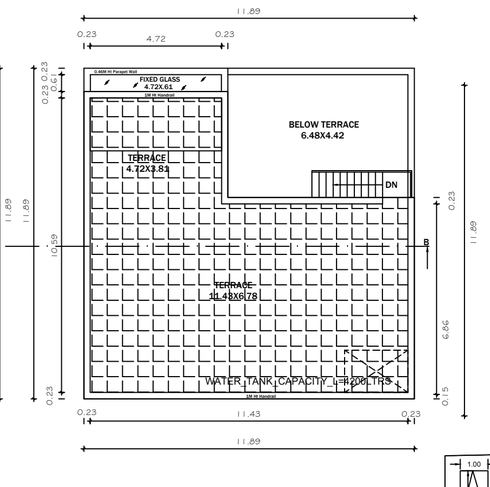

TERRACE PLAN

JOINERY DETAILS

NOTION	DESCRIPTION	IN METER
MD	MAIN DOOR	1.37X2.13
D1	DOOR	0.91X2.13
D2	TOILET DOOR	0.84X2.13
SD1	STORE SINGLE SLIDING DOOR	0.91X2.13
SD2	BALCONY DOUBLE SLIDING DOOR	1.83X2.13
BW	BAY WINDOW	1.83X1.68
W	WINDOW	1.83X1.83
KW1	KITCHEN WINDOW 1	1.83X0.69
KW2	KITCHEN WINDOW 2	1.22X1.22
W2	STORE WINDOW	0.69X1.83
V	TOILET VENTILATOR	0.69X0.69

COLOR INDEX

PROPOSED BUILDING

EXISTING ROAD

BOUNDARY LINE

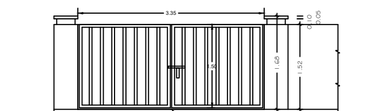

ELEVATION OF COMPOUND WALL AND GATE

COMOUND WALL AND KERB WALL DETAIL
SCALE 1:50

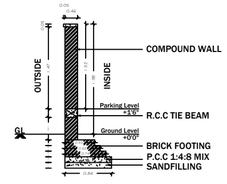

SECTION OF COMPOUND WALL

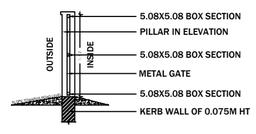

KERB WALL AND GATE SECTION

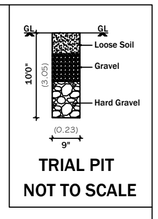

TRIAL PIT
NOT TO SCALE

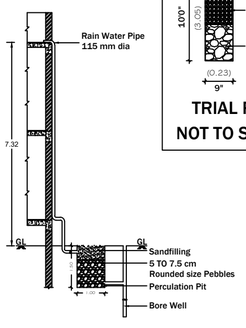

RAIN WATER HARVESTING SYSTEM

RWH_CAPACITY_L= 3000 LTRS

2000 GALLON CAPACITY SEPTIC TANK

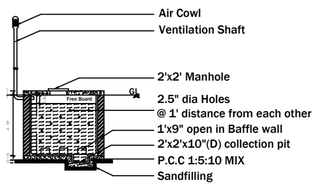

SEPTIC TANK SECTION A

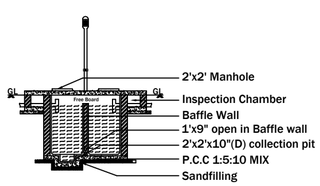

SEPTIC TANK SECTION B

SEPTIC TANK PLAN

(Survey No: 5/5D)
As per Document and Patta 58'-5"(17.8)

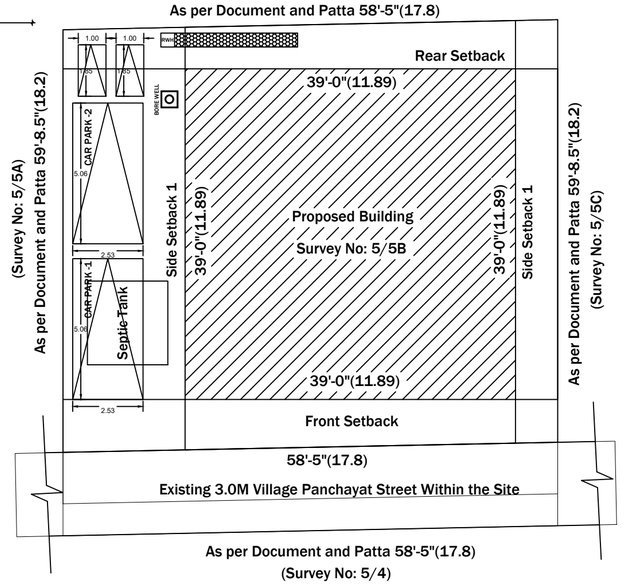

SITE PLAN

OWNER/APPLICANT

Mrs. S. Premastella

REGISTERED ARCHITCET.

AR. SRIMATHI.R, M.Arch.,
Regd.Architect-Gr-II-CA/2019/117910
No. 305, Lala Thoppu, Azhagiri Nagar,
Alamelumangapuram, Vellore - 632009
Mobile No: 7010952500

THE LANDLENS SUITE

Eight ways to know a piece of land before you pay for it.

This report covers one part of the picture. These cover the rest, drawn from the same government records, for any property in Tamil Nadu.

LandLens One
Ask anything about a property and get an answer grounded in live government records, with the sources shown.
/landlens/one

Verify My Land
Every record check run on one property and returned as a single report.
/landlens/verify-my-land

Legal Opinion
An advocate's written opinion on the title, built on the records we pull for it.
/landlens

One Map
Every layer on one map: the parcel, its boundary, zoning, water bodies and what sits around it.
/landlens/one/map

PriceMap
What land actually changed hands for around this plot, taken from the registered deeds.
/landlens/pricemap

Build Scope
What you are allowed to build here: floor space, height, coverage and setbacks.
/landlens/build-scope

Property Tracker
Watch a property and hear about it when something new is registered against it.
/landlens/property-tracker

Deal Room
Run the transaction in one place: documents, stamping, signatures and the parties.
/landlens/deal-room

FREE TOOLS · NO ACCOUNT NEEDED

Twenty-four checks you can run yourself, at no cost.

Records and verification

The registers themselves, read for you.

- Encumbrance Certificate
- Patta and Chitta
- Field Measurement Sketch
- EC Analyzer
- Bank charge check
- Court case search
- Seller background check
- Approval check by survey

Value and duty

What it is worth and what it costs to register.

- Guideline value by street
- Guideline value by survey
- Stamp duty and registration fees
- Capital gains
- Floor space index
- Area unit converter

Zoning and land use

What the plan says can happen on this land.

- Land use zone finder
- CMDA land use check
- Coastal regulation zone
- Master plan check
- Water bodies finder
- Airport height clearance

Registers and directories

Who holds it, and which office keeps the record.

- Find your registering office
- Temple property check
- Waqf property check
- RERA register

Every free tool
/tools

Services we run for you
/services

The LandLens suite
/landlens/one

Verified RealEstate™

Every claim in this document traces back to a government record.

- Legal opinions, due diligence and title verification
- Building plan, layout and sub-division approvals
- Completion and occupancy certificates, regularisation
- Escrow, negotiation and NRI property management
- Land survey, soil testing, architecture and construction

Verified RealEstate
3/350/2 Mettukuppam,
OMR Thoraipakkam,
Chennai 600 097, India
hello@verified.realestate
+91 9996 12 9996

Prepared from the registers named on the page each finding sits on. Where a register could not be read, this document says so in its place rather than leaving the gap to be read as a clean result.