PP APPROVAL RECORD

Planning Permission

Cuddalore district, Tamil Nadu

APPROVAL TYPE
Building Plan

ISSUING AUTHORITY
DTCP

The approval as the planning authority issued it, reproduced in full behind this page.

An approval speaks to what was sanctioned, not to what was built. Completion is a separate record.

PLAN SHOWING THE PROPOSED CONSTRUCTION POLICE STATION BUILDING OF G+2 FLOORS AT S.NO 49/9, THOORAPADI VILLAGE, PANRUTI TALUK, CUDDALORE TALUK IN CUDDALORE DISTRICT

NAME OF APPLICANT:

THE INSPECTOR OF POLICE,
E-2, POLICE STATION,
PUDUPETTAI, PUDUPET TALUK.

ALL DIMENSIONS ARE IN METER

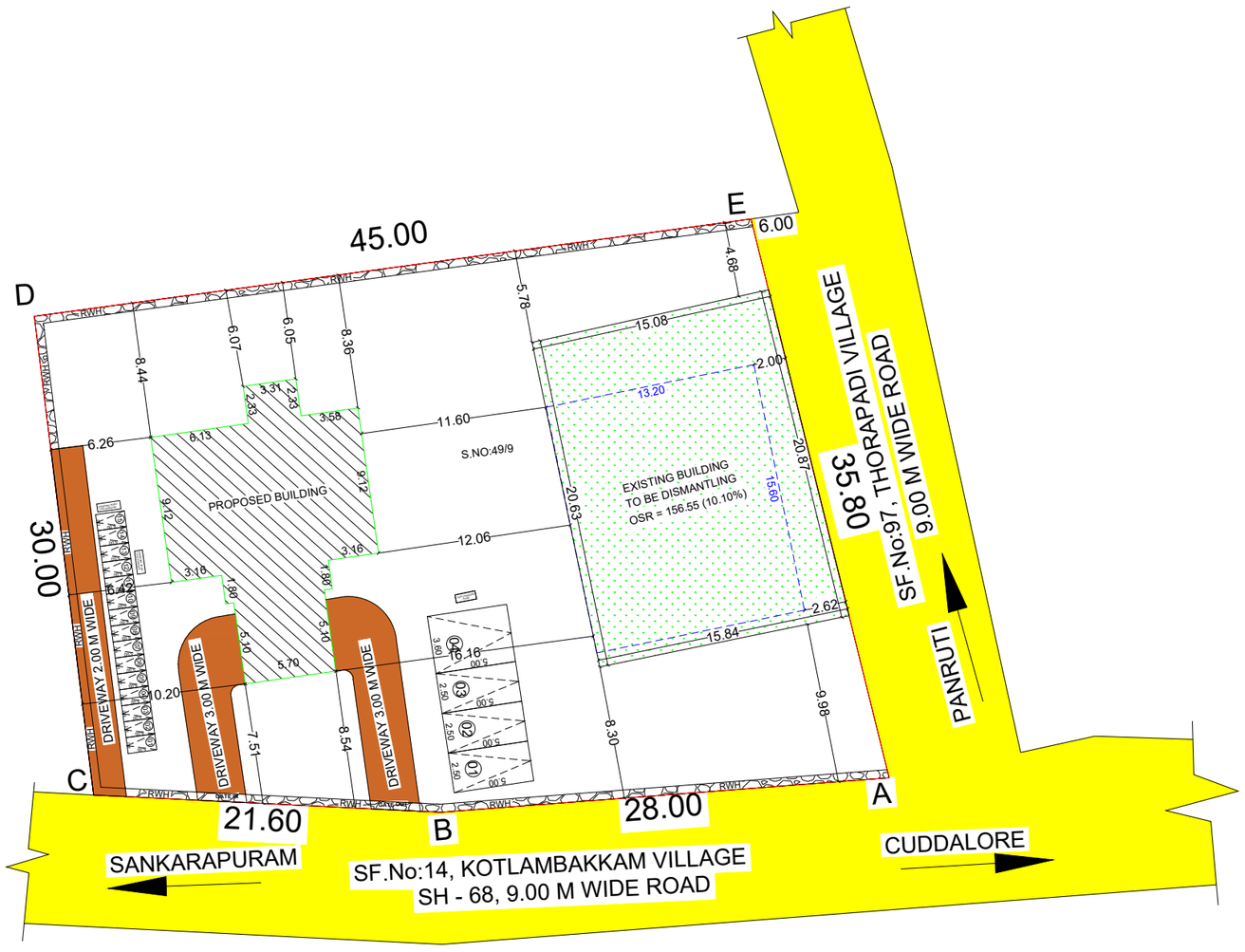

SITE PLAN
SCALE 1:200

AREA STATEMENT:

AREA AS PER DOCUMENT : 1550.00 SQM

PROPOSED BLOCK - 01

FLOOR DETAILS	FSI ARE IN SQM	NON FSI AREA IN SQM	BUILD UP AREA IN SQM
GROUND FLOOR	126.41	41.13	167.54
FIRST FLOOR	126.41	-	126.41
SECOND FLOOR	72.30	-	72.30
HEAD ROOM	-	24.13	24.13
TOTAL	325.12	65.26	390.38

$$F.S.I = \frac{\text{TOTAL BUILD UP AREA}}{\text{SITE AREA}} = \frac{325.12}{1550.00} = 0.210 < 2.00$$

PLOT COVERAGE DETAILS:-

$$\frac{\text{TOTAL GROUND FLOOR AREA}}{\text{SITE AREA}} = \frac{167.41}{1550.00} \times 100 = 10.801\%$$

PARKING DETAILS:

DESCRIPTION	REQUIRE	PROVIDED
CAR PARKING	02	04
TWO WHEELER PARKING	13	15

SCHEDULE OF JOINERY

TYPE	DESCRIPTION	SIZE
MD	DOOR	1.80 X 2.10
FW & SD	FRENCH WINDOW & SLIDING DOOR	1.00 X 2.10
D1 a	DOOR	1.20 X 2.10
D2 & D6A	DOOR	1.00 X 2.10
D3	DOOR	0.75 X 1.35
D4 & D4A	DOOR	0.75 X 2.10
D5 & D5A	DOOR	0.90 X 2.10
W0	WINDOW	1.80 X 1.35
W1	WINDOW	1.50 X 1.35
W2	WINDOW	1.20 X 1.35
W3	WINDOW	0.90 X 1.35
W4	WINDOW	0.75 X 1.35
SLW	SLIDING WINDOW	1.80 X 1.35
SLW1	SLIDING WINDOW	1.50 X 1.35
SW	STAIRCASE WINDOW	1.80 X 1.35
SW1	STAIRCASE WINDOW	0.90 X 1.35
RV	VENTILATOR	0.90 X 0.75
RV1	VENTILATOR	0.75 X 0.75
V	VENTILATOR	1.20 X 0.60
V0	VENTILATOR	0.60 X 0.60
V1	VENTILATOR	0.90 X 0.75
V3	VENTILATOR	0.75 X 0.75

COLOUR INDEX

- BOUNDARY
- PROPOSED BUILDING
- DRIVEWAY
- EXISTING ROAD
- OSR
- TO BE DISMANTLING

OSR:-

OPEN SPACE RESERVATION
MARKED AS (01 TO 04) = 156.55 SQM (10.10%)

OFFICE USE:-

Building Approval

SWP / DTCP[CUDD] / BP No:33/2026

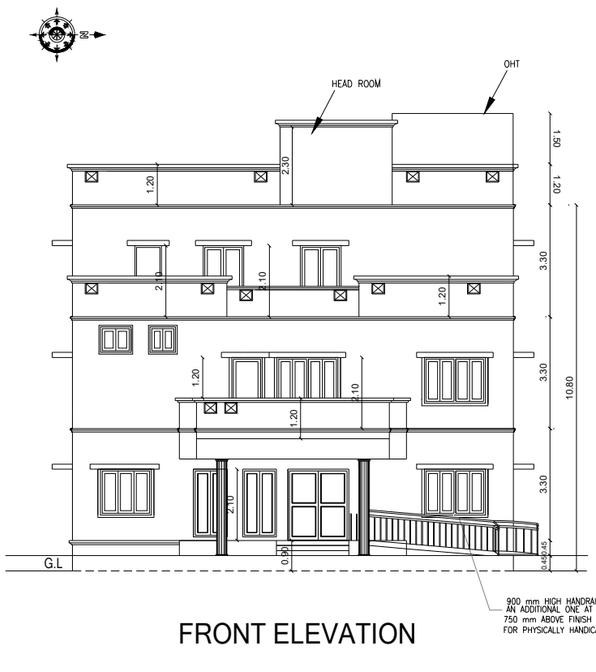

FRONT ELEVATION

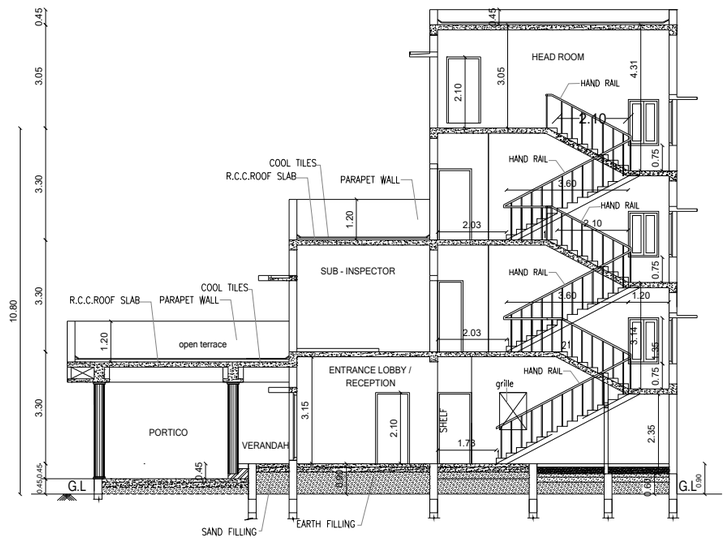

SECTION AA

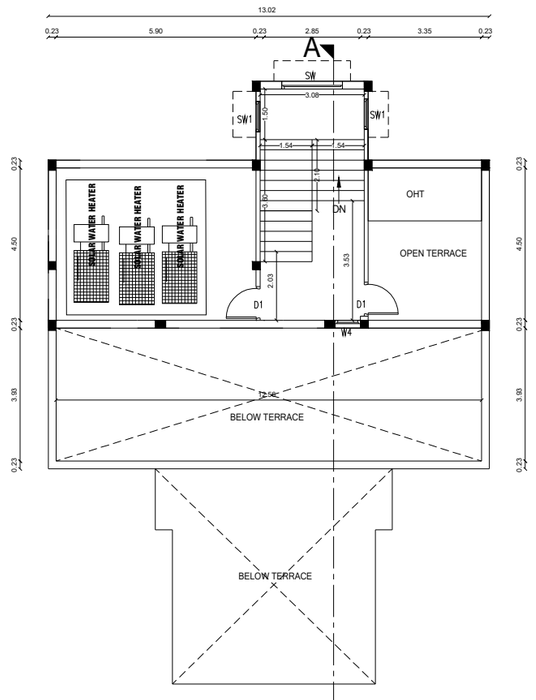

A
TERRACE PLAN

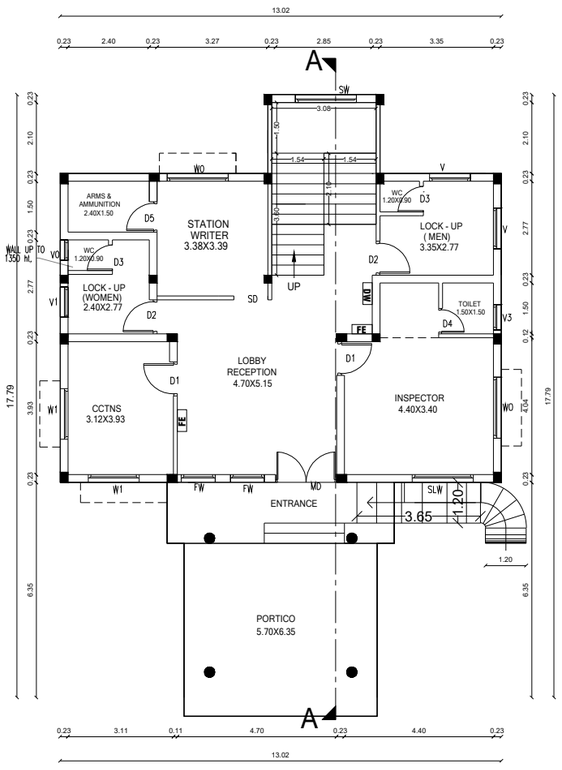

GROUND FLOOR PLAN

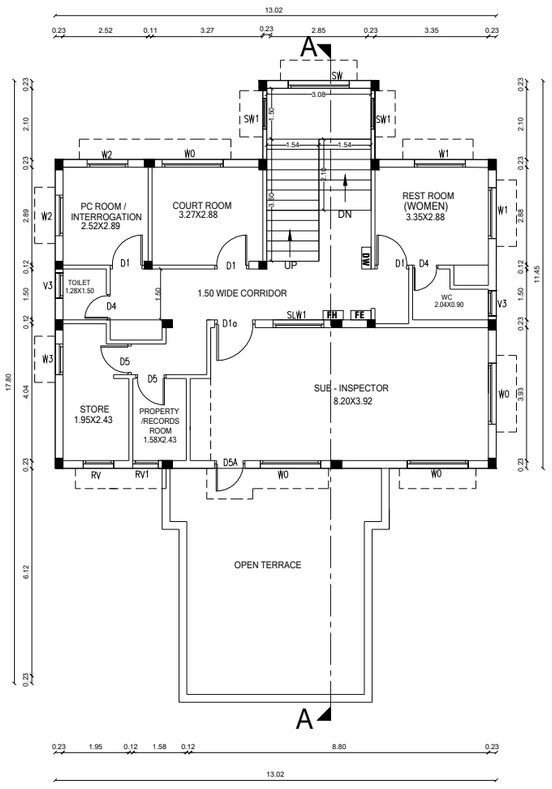

FIRST FLOOR PLAN

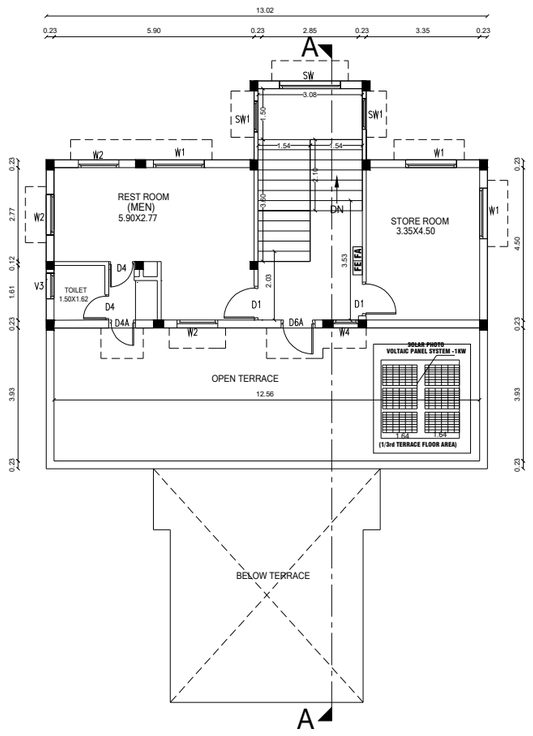

SECOND FLOOR PLAN

APPLICANT:-

INSPECTOR OF POLICE,
PUDUPET POLICE STATION,
CUDDALORE DISTRICT.

KEY PL
(SCALE1:10



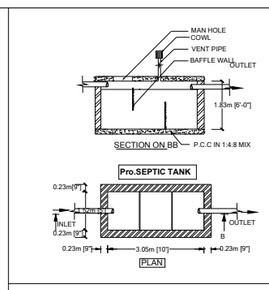

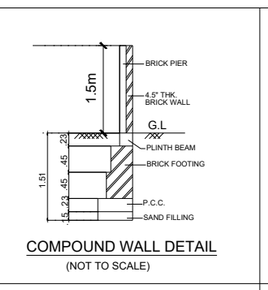

COMPOUND WALL DETAIL
(NOT TO SCALE)

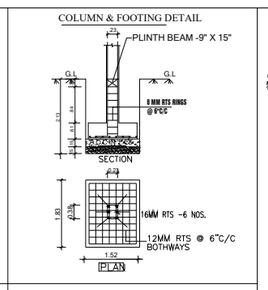

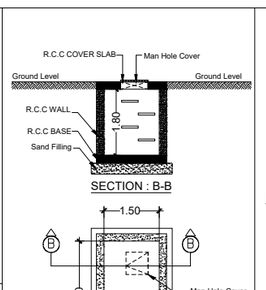

TYPICAL U.G SUMP FOR RAIN WATER



3NOS OF RWH UNIT WITH SIZE
1.22 x 1.22 x 2.44 USING 150MM DIA
PVC PIPE WITH NECESSARY FITTINGS.

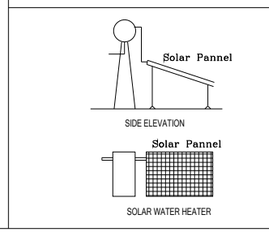

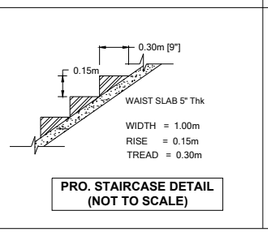

PRO. STAIRCASE DETAIL
(NOT TO SCALE)

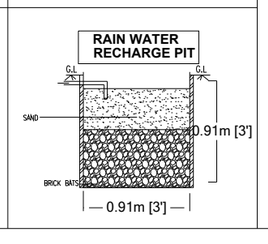

ENGINEER:-

ASSISTANT EXECUTIVE ENGINEER
Tamil Nadu Police Housing Corparation
Cuddalore Sub - Division

THE LANDLENS SUITE

Eight ways to know a piece of land before you pay for it.

This report covers one part of the picture. These cover the rest, drawn from the same government records, for any property in Tamil Nadu.

LandLens One
Ask anything about a property and get an answer grounded in live government records, with the sources shown.
/landlens/one

Verify My Land
Every record check run on one property and returned as a single report.
/landlens/verify-my-land

Legal Opinion
An advocate's written opinion on the title, built on the records we pull for it.
/landlens

One Map
Every layer on one map: the parcel, its boundary, zoning, water bodies and what sits around it.
/landlens/one/map

PriceMap
What land actually changed hands for around this plot, taken from the registered deeds.
/landlens/pricemap

Build Scope
What you are allowed to build here: floor space, height, coverage and setbacks.
/landlens/build-scope

Property Tracker
Watch a property and hear about it when something new is registered against it.
/landlens/property-tracker

Deal Room
Run the transaction in one place: documents, stamping, signatures and the parties.
/landlens/deal-room

FREE TOOLS · NO ACCOUNT NEEDED

Twenty-four checks you can run yourself, at no cost.

Records and verification

The registers themselves, read for you.

- Encumbrance Certificate
- Patta and Chitta
- Field Measurement Sketch
- EC Analyzer
- Bank charge check
- Court case search
- Seller background check
- Approval check by survey

Value and duty

What it is worth and what it costs to register.

- Guideline value by street
- Guideline value by survey
- Stamp duty and registration fees
- Capital gains
- Floor space index
- Area unit converter

Zoning and land use

What the plan says can happen on this land.

- Land use zone finder
- CMDA land use check
- Coastal regulation zone
- Master plan check
- Water bodies finder
- Airport height clearance

Registers and directories

Who holds it, and which office keeps the record.

- Find your registering office
- Temple property check
- Waqf property check
- RERA register

Every free tool
/tools

Services we run for you
/services

The LandLens suite
/landlens/one

Verified RealEstate™

Every claim in this document traces back to a government record.

- Legal opinions, due diligence and title verification
- Building plan, layout and sub-division approvals
- Completion and occupancy certificates, regularisation
- Escrow, negotiation and NRI property management
- Land survey, soil testing, architecture and construction

Verified RealEstate
3/350/2 Mettukuppam,
OMR Thoraipakkam,
Chennai 600 097, India
hello@verified.realestate
+91 9996 12 9996

Prepared from the registers named on the page each finding sits on. Where a register could not be read, this document says so in its place rather than leaving the gap to be read as a clean result.