PP APPROVAL RECORD

Planning Permission

Cuddalore district, Tamil Nadu

APPROVAL TYPE
Building Plan

ISSUING AUTHORITY
Rural Panchayat

The approval as the planning authority issued it, reproduced in full behind this page.

An approval speaks to what was sanctioned, not to what was built. Completion is a separate record.

Verified RealEstate™
3/350/2 Mettukuppam,
OMR Thoraipakkam,
Chennai 600 097, India

hello@verified.realestate
+91 9996 12 9996
verified.realestate

PLAN SHOWING THE PROPOSED CONSTRUCTION OF GROUND FLOOR MARRIAGE HALL BUILDING IN S.F.NO:3/2B1B1, KEELAKARAI VILLAGE KUMARATCHI PANCHAYAT, KUMARATCHI PANCHAYAT UNION, KATTUMANNARKOVIL TALUK, CUDDALORE DISTRICT.

SCALE 1:100

APPLICANT NAME : Mr V. RAJESH.

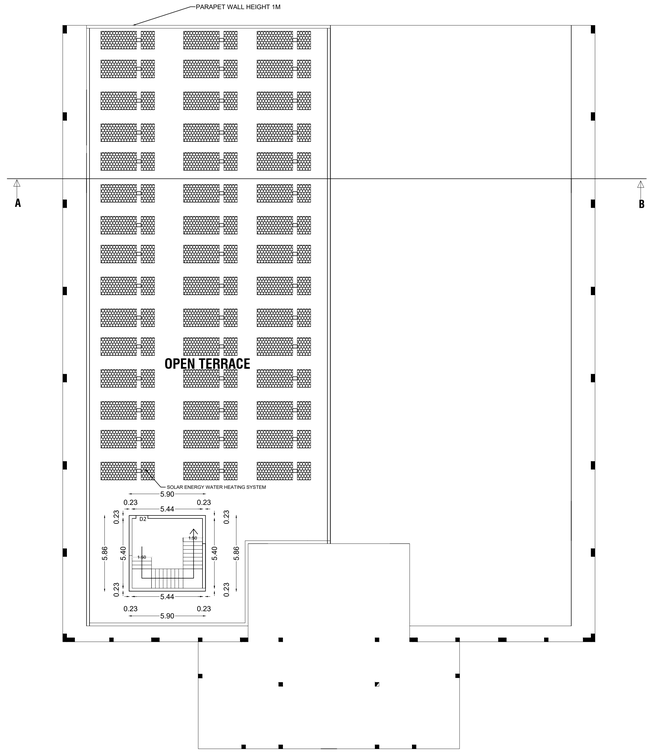

TERRACE FLOOR PLAN

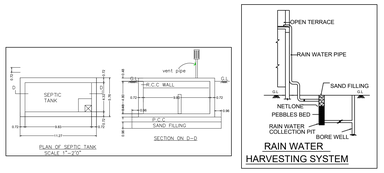

RAIN WATER HARVESTING SYSTEM

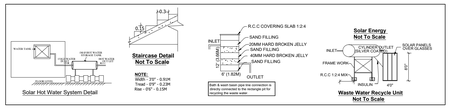

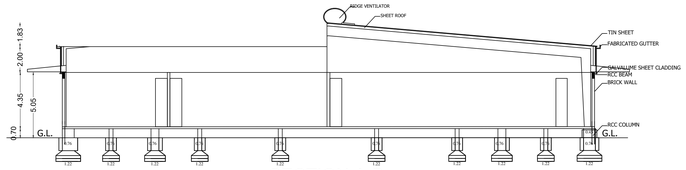

SECTION A-B



EAST SIDE ELEVATION

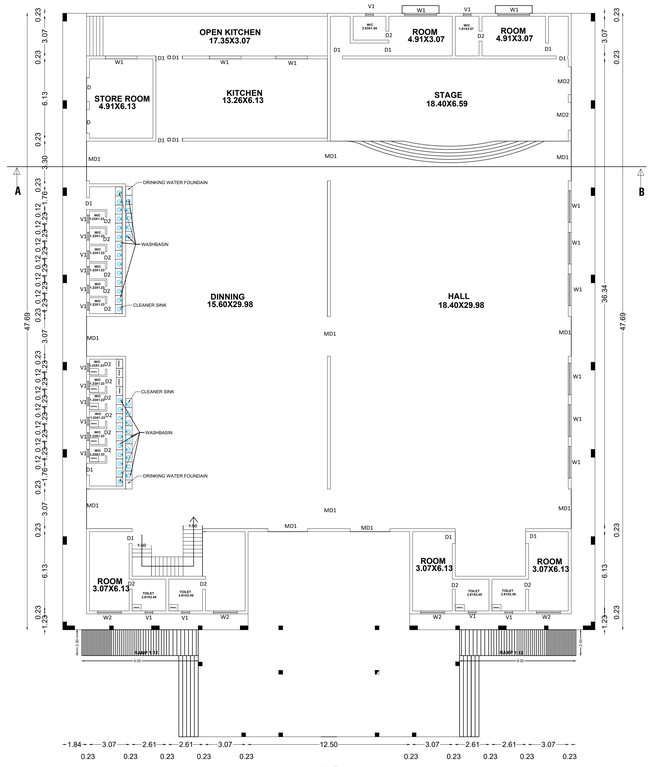

GROUND FLOOR PLAN

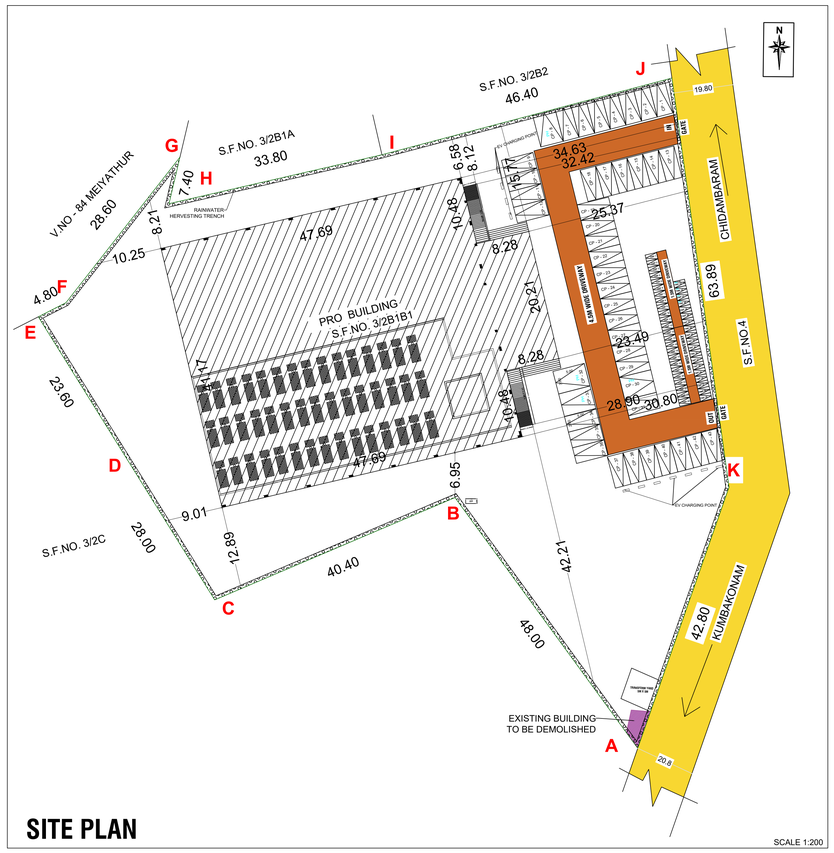

SITE PLAN

SCALE 1:200

ONLINE APPLICATION NO: SWP/BPA/872213/2026
SWP/DTCP/CUDDALORE/BUILDING PERMISSION NO: 50/2026

AREA DETAILS	SQM
AREA OF THE SITE AS PER DOCUMENTS	5550.00 SQM
AREA OF THE SITE AS PER PATTA	5550.00 SQM
AREA OF THE SITE AS PER SUPERIMPOSED	6271.77 SQM

BUILDING AREA DETAILES

S.NO	FLOOR	F.S.I AREA (SQM)	NON F.S.I AREA (SQM)	TOTAL BUILD UP AREA(SQM)	USAGE DETAILS
1	GROUND FLOOR	2130.64	-	2130.64	MARRIAGE HALL PURPOSE
2	TERRACE FLOOR	-	34.59	34.59	HEAD ROOM PURPOSE
	TOTAL	2130.64	34.59	2165.23	

$$FSI = \frac{\text{TOTAL F.S.I AREA}}{\text{SITE EXTENT}} = \frac{2130.64}{6271.77} = 0.34 < 2$$

OPEN SPACE RESERVATION(O.S.R):
O.S.R REQUIRED : 555.00 Sqm(10%)
O.S.R AMOUNT PAID BY APPLICANT AS PER TNCDBR - 2019 RULE.

REFERENCE:

- SITE BOUNDARY(AS PER PATTA)
- SITE BOUNDARY(AS PER SITE)
- SITE BOUNDARY(ABCD)
- PROPOSED BUILDING
- EXISTING BUILDING
- DRIVEWAY
- EXISTING ROAD

JOINERY DETAILS:

S.NO	TYPE	SIZE	S.NO	TYPE	SIZE
1	MD1	3.07 X 2.13	5	V1	0.61 X 0.61
2	MD2	2.15 X 2.15	6	D	1.84 X 2.13
3	W1	2.45 X 1.22	7	D1	0.92 X 2.10
4	W2	1.84 X 1.22	8	D2	0.77 X 2.10

PARKING DETAILES:

PARKING DETAILES:HALL(COMMERCIAL)		
	REQUIRED	PROVIDED
CAR	43 Nos	43 Nos
TWO WHEELER	43 Nos	43 Nos

(PH AND VISITOR PARKING INCLUDED)

SANITATION REQUIREMENTS FOR HALL BUILDING
NO OF PERSON'S ENGAGED :755NOS (700MALES AND 55FEMALES)

SANITARY DETAILS	REQUIRED	PROVIDED
WATER CLOSETS(MALES)	7	7
WATER CLOSETS(FEMALES)	11	11
DRINKING WATER FOUNDAINS(FF)	1	1
WASHBASIN	32	32
URINALS	14	14
CLEANERS SINK(GF)	1	1

Er. D. RAJESH, B.E.,
Registered Civil Engineer,
TN GOV. DTCP. Reg No: RE03/2022(Grl).
ECI Reg No: PE00434116,
5/601-1, Valuthoor, Ramanathapuram-36.
Cell: 9360862457.

REGISTERED ENGINEER

Er. T. KAVIARASU, M.E.(Geo.Tech.), (R.V.M.E.)
CHARTERED ENGINEER & VALUER
STRUCTURAL & GEOTECHNICAL ENGG. CONSULTA
REGISTERED GEOTECHNICAL ENGINEE
RGTE/001/2025
CHIDAMBARAM.

REGISTERED GEO TECH ENGINEER

R. MANIKANDAN, M.Tech, (St
Registered Structural Engineer (
AE/GR-I/19/06/154 (CMDA), RSE 100692
CGLRGN/SE/Gr-I/2019/09/036(D
AURA ENGINEERING CONSUL
#8, 50th Street, 7th Avenue, Ashol
Chennai - 600 083. Ph: 979075

REGISTERED STRUCTRAL ENGINEER

Er. D. RAJESH, B.E.
Registered Construction Engineer (RCE)
TN GOV. DTCP Reg No RCE/02/2025
ECI. Reg No PE00434116
5/601-1, Valuthoor, Ramanathapuram - 36,
Cell: 9360862457.

REGISTERED CONSTRUCTION ENGINEER

APPLICANT

THE LANDLENS SUITE

Eight ways to know a piece of land before you pay for it.

This report covers one part of the picture. These cover the rest, drawn from the same government records, for any property in Tamil Nadu.

LandLens One
Ask anything about a property and get an answer grounded in live government records, with the sources shown.
/landlens/one

Verify My Land
Every record check run on one property and returned as a single report.
/landlens/verify-my-land

Legal Opinion
An advocate's written opinion on the title, built on the records we pull for it.
/landlens

One Map
Every layer on one map: the parcel, its boundary, zoning, water bodies and what sits around it.
/landlens/one/map

PriceMap
What land actually changed hands for around this plot, taken from the registered deeds.
/landlens/pricemap

Build Scope
What you are allowed to build here: floor space, height, coverage and setbacks.
/landlens/build-scope

Property Tracker
Watch a property and hear about it when something new is registered against it.
/landlens/property-tracker

Deal Room
Run the transaction in one place: documents, stamping, signatures and the parties.
/landlens/deal-room

FREE TOOLS · NO ACCOUNT NEEDED

Twenty-four checks you can run yourself, at no cost.

Records and verification

The registers themselves, read for you.

- Encumbrance Certificate
- Patta and Chitta
- Field Measurement Sketch
- EC Analyzer
- Bank charge check
- Court case search
- Seller background check
- Approval check by survey

Value and duty

What it is worth and what it costs to register.

- Guideline value by street
- Guideline value by survey
- Stamp duty and registration fees
- Capital gains
- Floor space index
- Area unit converter

Zoning and land use

What the plan says can happen on this land.

- Land use zone finder
- CMDA land use check
- Coastal regulation zone
- Master plan check
- Water bodies finder
- Airport height clearance

Registers and directories

Who holds it, and which office keeps the record.

- Find your registering office
- Temple property check
- Waqf property check
- RERA register

Every free tool
/tools

Services we run for you
/services

The LandLens suite
/landlens/one

Verified RealEstate™

Every claim in this document traces back to a government record.

- Legal opinions, due diligence and title verification
- Building plan, layout and sub-division approvals
- Completion and occupancy certificates, regularisation
- Escrow, negotiation and NRI property management
- Land survey, soil testing, architecture and construction

Verified RealEstate
3/350/2 Mettukuppam,
OMR Thoraipakkam,
Chennai 600 097, India
hello@verified.realestate
+91 9996 12 9996

Prepared from the registers named on the page each finding sits on. Where a register could not be read, this document says so in its place rather than leaving the gap to be read as a clean result.