PP APPROVAL RECORD

Planning Permission

Survey 239

Thattampalayam

Cuddalore district, Tamil Nadu

APPROVAL TYPE
Building Plan

ISSUING AUTHORITY
Rural Panchayat

The approval as the planning authority issued it, reproduced in full behind this page.

An approval speaks to what was sanctioned, not to what was built. Completion is a separate record.

Verified RealEstate™

3/350/2 Mettukuppam,
OMR Thoraipakkam,
Chennai 600 097, India

hello@verified.realestate

+91 9996 12 9996

verified.realestate

PLAN SHOWING PROPOSED FIRST FLOOR CONSTRUCTION OF RCC ROOF RESIDENTIAL BUILDING IN NEW R.S.NO - 239/3B, OLD SURVEY NO - 1080/7, NEW PATTA NO - 981, AT MAIN ROAD, THATTAMPALAYAM VILLAGE, MELKUMARAMANGALAM (SOUTH) PANCHAYAT, ANNAGRAMAM PANCHAYAT UNION, PANRUTI TALUK, CUDDALORE DISTRICT.

OWNER NAME:- Mrs.R.JAYAPRIYA. W/o. E.NILAVAZHAGAN.

[SCALE -1:100]

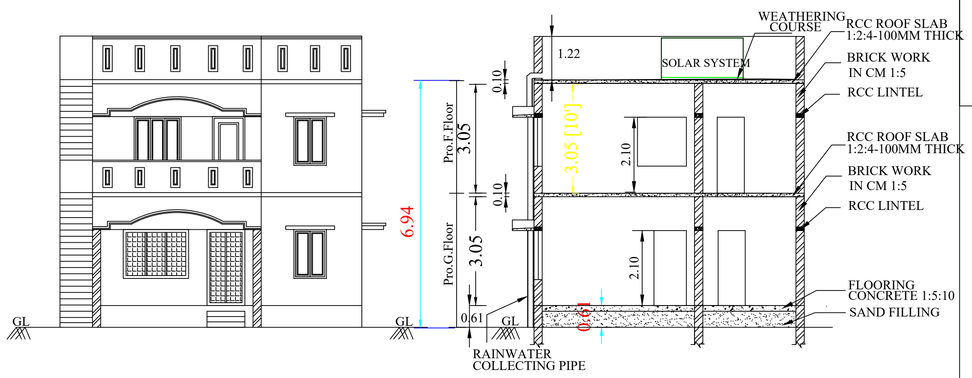

FRONT ELEVATION

SECTION ON X-X'

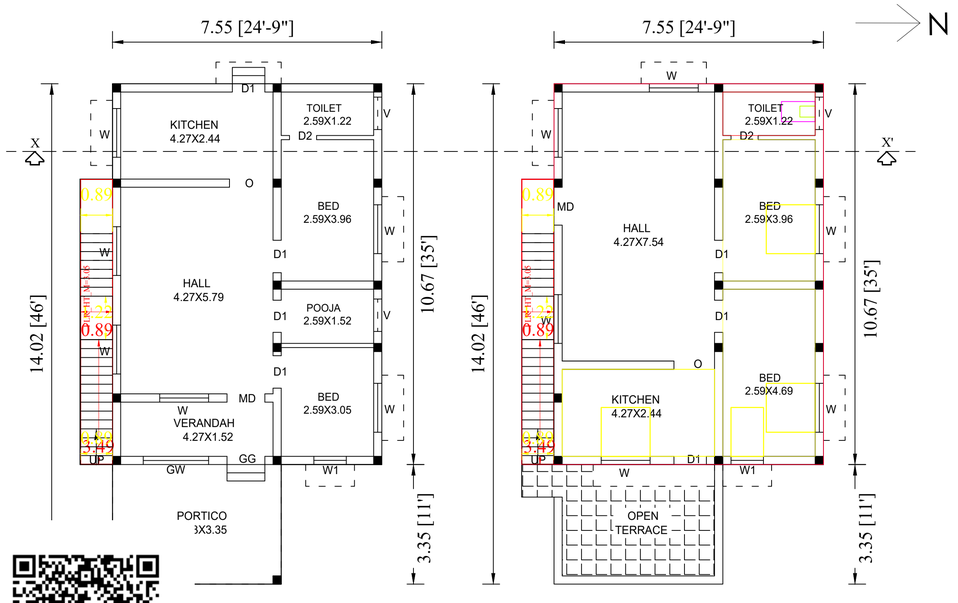

GROUND FLOOR PLAN

PRO.FIRST FLOOR PLAN

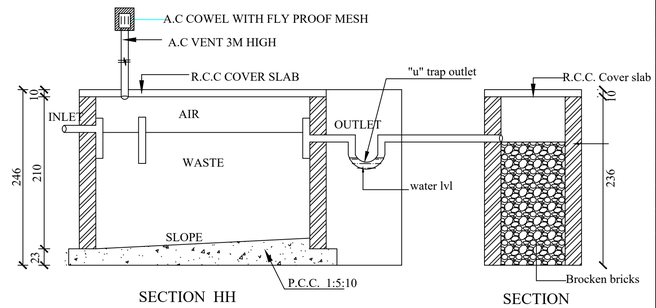

SECTION HH

SECTION

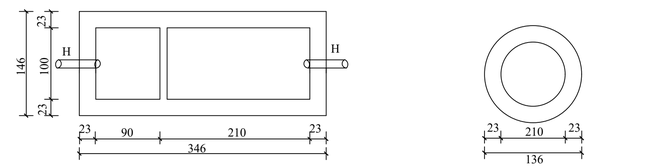

PLAN
SEPTIC TANK DETAILS
(SCALE: 1: 50)

PLAN
SOAK PIT

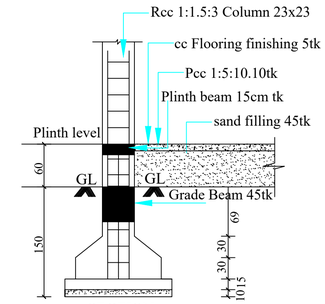

SECTION

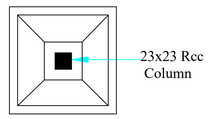

PLAN
COLUMN FOOTNIG
Scale (1:50)

SITE PLAN

SCALE - 1:200



ADJ. THIRUSANGU, NARAYANASAMI SITE

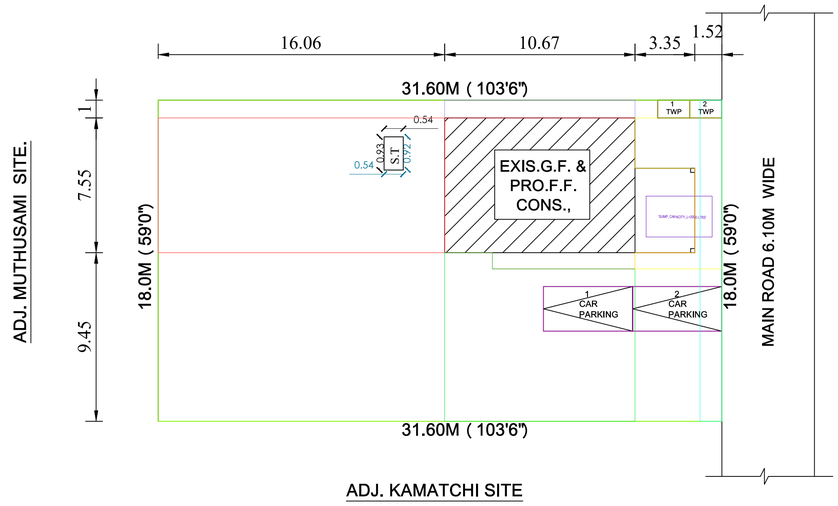

ADJ. KAMATCHI SITE

REFERENCE:

S.NO	DESCRIPTION	TYPE	SIZE
1.	MAIN DOOR	MD	1.06 X 2.10
2.	GRILL GATE	GG	1.06 X 2.10
3.	DOOR	D1	0.91 X 2.10
4.	DOOR	D2	0.76 X 2.10
5.	WINDOW	W0	1.83 X 1.37
6.	WINDOW	W	1.37 X 1.37
7.	WINDOW	W1	0.91 X 1.37
8.	VENTILATOR	V	0.91 X 0.61

NOTES:

1. ALL DIMENSIONS ARE IN "METRE"
2. THE EXHAUST FAN IS PROVIDED AT KITCHEN
3. THE SINK & BATH WATER IS CONNECTED TO ORGANIC FILTRATION BED.
4. THE WASTE WATER FROM KITCHEN AND BATH WILL BE RECHARGED IN RAIN WATER PIT AS PER RULE NO:17A.
5. THE RAIN WATER IS CONNECTED TO RAIN WATER PERCOLATION PITS.
6. PROVISION MADE FOR SOLAR WATER HEATER.
7. SEWAGE LINE SHOULD BE CONNECTED IN THE EXT.UGD.
8. 'U' TRAP WILL BE PROVIDED IN ALL OUTLETS.

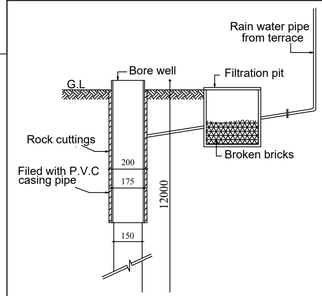

RAIN WATER HARVESTING DETAIL
(not to scale)

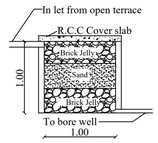

RAIN WATER HARVEST PIT

AREA DETAILS:

S.NO	DESCRIPTION	AREA IN SQ .M	AREA IN SQFT
1.	PLOT AREA (as per Document)	566.55	6098.40
2.	PLOT AREA (as per Patta)	567.00	6103.00
3.	EXIS. G.F AREA	103.68	1116.00
4.	PRO. F.F AREA	87.84	946.00
5.	TOTAL AREA	191.52	2062.00
6.	OPEN AREA	463.32	4987.00
7.	LENGTH OF THE COMPOUND WALL		99.20RM
8.	P.C (103.68/567.00)		18.29%
9.	F.S.I (191.52/567.00)		0.34
10.	CAR PARKING		2Nos
11.	TWO WHEELER PARKING		2Nos

KEY PLAN
SCALE - NTS

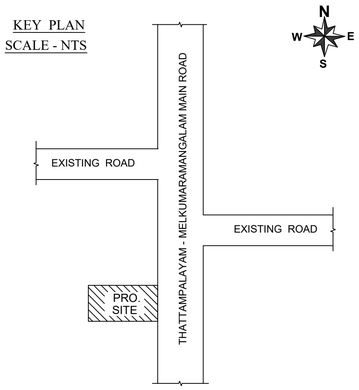

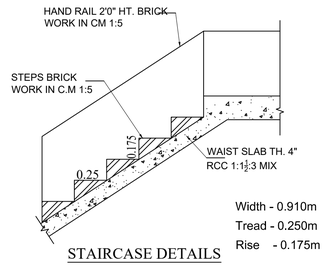

STAIRCASE DETAILS
Scale (1:50)

OWNER:

R. Jayapriya.

(R.JAYAPRIYA)

REGISTERED ENGINEER:

Er. M. ARAVIND, ME.,AMIE.,CE.,AIV.,
GRADE-III- REGISTERED ENGINEER
CUDDALORE MUNICIPAL CORPORATION
Reg. No. 093/LS/2023/0001
ARAVIND STRUCTURES
No. 99, Meenatchi Pettai Street,
C.N.Palayam, Cuddalore-607 102.
Cell: 97915 48224

THE LANDLENS SUITE

Eight ways to know a piece of land before you pay for it.

This report covers one part of the picture. These cover the rest, drawn from the same government records, for any property in Tamil Nadu.

LandLens One
Ask anything about a property and get an answer grounded in live government records, with the sources shown.
/landlens/one

Verify My Land
Every record check run on one property and returned as a single report.
/landlens/verify-my-land

Legal Opinion
An advocate's written opinion on the title, built on the records we pull for it.
/landlens

One Map
Every layer on one map: the parcel, its boundary, zoning, water bodies and what sits around it.
/landlens/one/map

PriceMap
What land actually changed hands for around this plot, taken from the registered deeds.
/landlens/pricemap

Build Scope
What you are allowed to build here: floor space, height, coverage and setbacks.
/landlens/build-scope

Property Tracker
Watch a property and hear about it when something new is registered against it.
/landlens/property-tracker

Deal Room
Run the transaction in one place: documents, stamping, signatures and the parties.
/landlens/deal-room

FREE TOOLS · NO ACCOUNT NEEDED

Twenty-four checks you can run yourself, at no cost.

Records and verification

The registers themselves, read for you.

- Encumbrance Certificate
- Patta and Chitta
- Field Measurement Sketch
- EC Analyzer
- Bank charge check
- Court case search
- Seller background check
- Approval check by survey

Value and duty

What it is worth and what it costs to register.

- Guideline value by street
- Guideline value by survey
- Stamp duty and registration fees
- Capital gains
- Floor space index
- Area unit converter

Zoning and land use

What the plan says can happen on this land.

- Land use zone finder
- CMDA land use check
- Coastal regulation zone
- Master plan check
- Water bodies finder
- Airport height clearance

Registers and directories

Who holds it, and which office keeps the record.

- Find your registering office
- Temple property check
- Waqf property check
- RERA register

Every free tool
/tools

Services we run for you
/services

The LandLens suite
/landlens/one

Verified RealEstate™

Every claim in this document traces back to a government record.

- Legal opinions, due diligence and title verification
- Building plan, layout and sub-division approvals
- Completion and occupancy certificates, regularisation
- Escrow, negotiation and NRI property management
- Land survey, soil testing, architecture and construction

Verified RealEstate
3/350/2 Mettukuppam,
OMR Thoraipakkam,
Chennai 600 097, India
hello@verified.realestate
+91 9996 12 9996

Prepared from the registers named on the page each finding sits on. Where a register could not be read, this document says so in its place rather than leaving the gap to be read as a clean result.