PP APPROVAL RECORD

Planning Permission

Cuddalore district, Tamil Nadu

APPROVAL TYPE
Building Plan

ISSUING AUTHORITY
DTCP

The approval as the planning authority issued it, reproduced in full behind this page.

An approval speaks to what was sanctioned, not to what was built. Completion is a separate record.

Verified RealEstate™
3/350/2 Mettukuppam,
OMR Thoraipakkam,
Chennai 600 097, India

hello@verified.realestate
+91 9996 12 9996
verified.realestate

PLAN SHOWING THE PROPOSED CONSTRUCTION OF GI SHEET ROOF BUILDING FOR MILK & OIL COVER PRODUCTION (TNPCB CODE - 3032 GREEN CATEGORY INDUSTRIAL BUILDING - 150HP)

IN PATT S.NO : 22/3B2, PERIYAKUMATTI VILLAGE & PANCHAYAT , PARANGIPETTAI PANCHAYAT UNION,BHUVANAGIRI TALUK CUDDALORE DISTRICT.

NAME OF THE PROPRIETOR :- 1. Mr.K.PUGALENDHI
2. Mrs.P.ILAMURUGU
M/s AV POLYMERS

SCALE 1 : 400

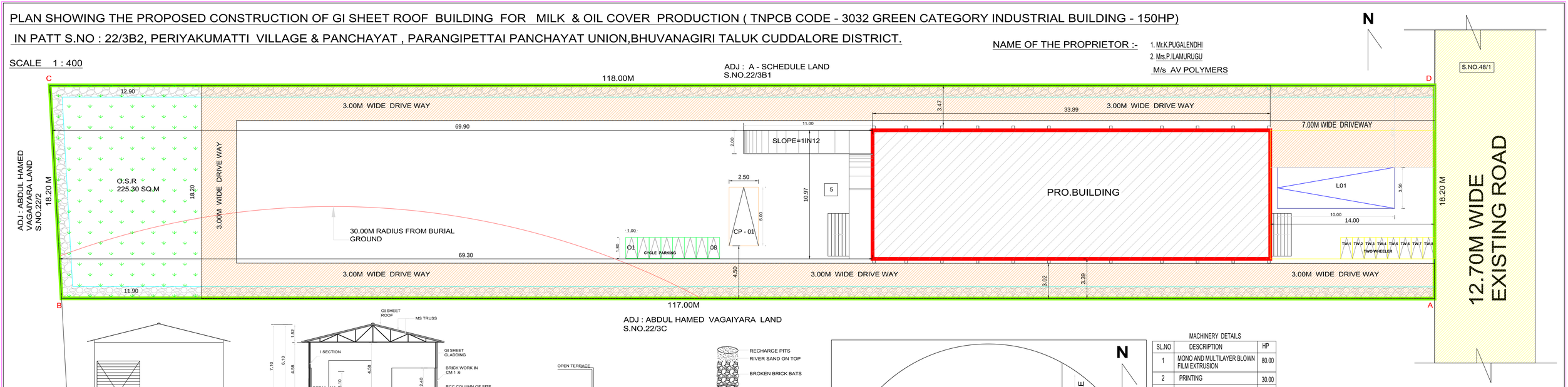

ELEVATION

SECTION ON AA

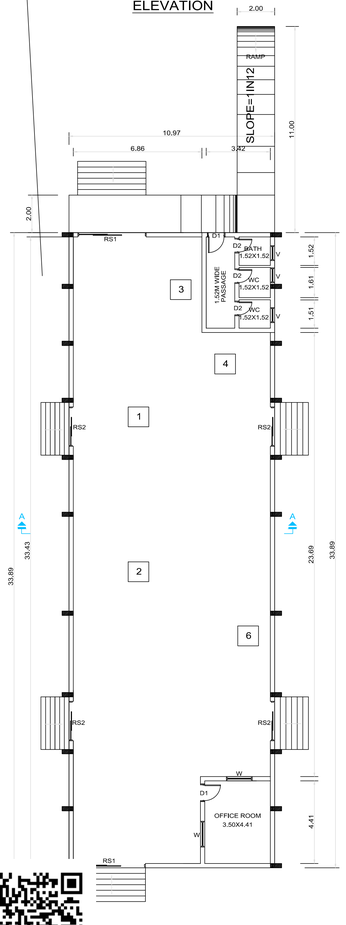

GROUND FLOOR PLAN

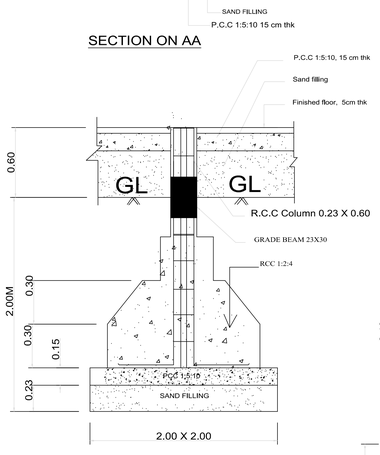

FOUNDATION DETAILS

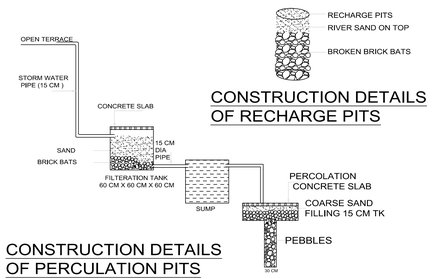

CONSTRUCTION DETAILS OF PERCULATION PITS

CONSTRUCTION DETAILS OF RECHARGE PITS

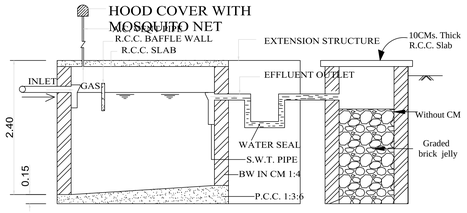

SECTION ON 'P Q'

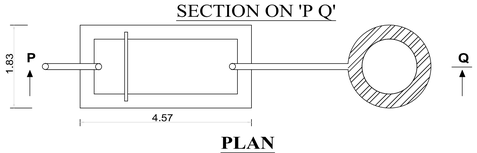

PLAN

SEPTIC TANK AND SOAK PIT DETAILS
Scale - 1:50

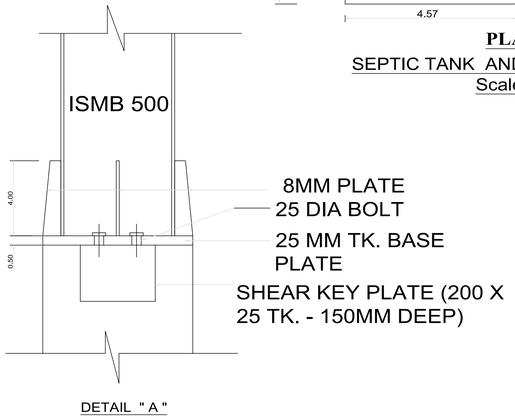

DETAIL " A "

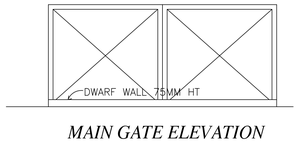

MAIN GATE ELEVATION

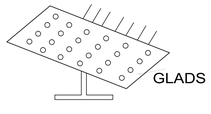

SOLAR SYSTEM

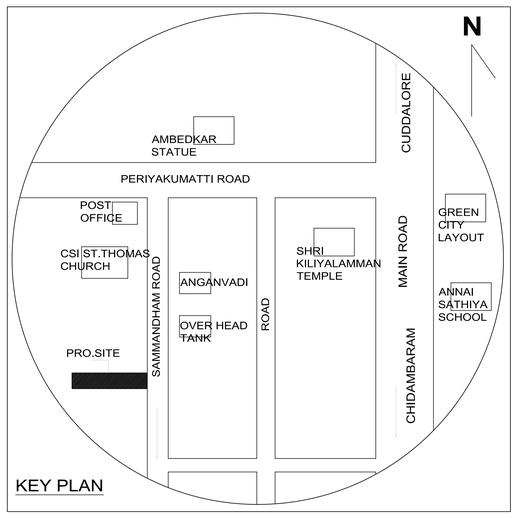

KEY PLAN

MACHINERY DETAILS

SL.NO	DESCRIPTION	HP
1	MONO AND MULTILAYER BLOWN FILM EXTRUSION	80.00
2	PRINTING	30.00
3	BAG MAKING	10.00
4	CHILLER	10.00
5	WATER PUMP	10.00
6	COMPRESSOR	10.00
	TOTAL	150.00

LABOUR DETAILS		
1	MALE	22 Nos.
2	FEMALE	4 Nos.

	DESCRIPTION	SIZE
RS1	ROLLING SHUTTER	3.60 X 3.00
RS2	ROLLING SHUTTER	2.10 X 3.00
D1	DOOR	0.90 X 2.10
D2	DOOR	0.75 X 2.10
W	WINDOW	1.36 X 1.36
W1	WINDOW	0.90 X 1.36
V	VENTILATOR	1.80 X 0.60
V1	VENTILATOR	0.90 X 0.60

FLOOR WISE AREA STATEMENT

DESCRIPTION	TOTAL BUILT UP AREA	NON FSI AREA	F.S.I AREA
GROUND FLOOR	371.75 SQ.M	-	371.75 SQ.M
TOTAL BUILT UP AREA	371.75 SQ.M	-	371.75 SQ.M

Total PLOT AREA	-	2175.00 SQ.M
Total FSI AREA	-	371.75 SQ.M
FSI	-	0.17
CAR PROVIDED	-	1 No
TWO WHEELER PROVIDED	-	8 Nos
LORRY PROVIDED	-	1 NO
CYCLE PROVIDED	-	10 NOS

OWNER NAME : 1. Mr.K.PUGALENDHI
S/o.Mr.KALIYAPERUMAL
2. Mrs.P.ILAMURUGU
W/o. Mr.K.PUGZHENDHI

ENGINEER

Er. V. LAKSHMI,
Registered Engineer,
6/9, First Floor, Fund Officer Building,
Bharathi Road, Cuddalore-607001.
Cell: 9842758572.

Er. T. MANIKANDAN,
M.E.(Struct.),M.Sc(Vel),PG.Dip(Val),A.M.I.E.,F.I.V.,
Regd. Structural Engineer Grade-I,
(Reg. No: RSE/GI-I/081/2024)
Regd. Valuer under Companies Act,
(Reg. No: IBBI/RV/06/2018/15462)
Regd. Valuer, Income Tax (1417/2010)
Chartered Engineer (A-M094568-7)
6/9, 1st Floor, Fund Office Building,
Bharathy Road, Cuddalore - 607 001.
Ph: 04142-221596, Mob:94431 36F

Er. R. RAMESH BABU, B.Tech.,
Registered Construction Engineer,
Reg. No: RCE/002/2022
No: 46, Kaveri Nagar, S.N. Chavadi,
Kondur, Cuddalore - 607 006.

Online Application No.
SWP/BPA/956254/2026

Approval No.
SWP/BP/DTCP[CUDD] No: 62/2026

THE LANDLENS SUITE

Eight ways to know a piece of land before you pay for it.

This report covers one part of the picture. These cover the rest, drawn from the same government records, for any property in Tamil Nadu.

LandLens One
Ask anything about a property and get an answer grounded in live government records, with the sources shown.
/landlens/one

Verify My Land
Every record check run on one property and returned as a single report.
/landlens/verify-my-land

Legal Opinion
An advocate's written opinion on the title, built on the records we pull for it.
/landlens

One Map
Every layer on one map: the parcel, its boundary, zoning, water bodies and what sits around it.
/landlens/one/map

PriceMap
What land actually changed hands for around this plot, taken from the registered deeds.
/landlens/pricemap

Build Scope
What you are allowed to build here: floor space, height, coverage and setbacks.
/landlens/build-scope

Property Tracker
Watch a property and hear about it when something new is registered against it.
/landlens/property-tracker

Deal Room
Run the transaction in one place: documents, stamping, signatures and the parties.
/landlens/deal-room

FREE TOOLS · NO ACCOUNT NEEDED

Twenty-four checks you can run yourself, at no cost.

Records and verification

The registers themselves, read for you.

- Encumbrance Certificate
- Patta and Chitta
- Field Measurement Sketch
- EC Analyzer
- Bank charge check
- Court case search
- Seller background check
- Approval check by survey

Value and duty

What it is worth and what it costs to register.

- Guideline value by street
- Guideline value by survey
- Stamp duty and registration fees
- Capital gains
- Floor space index
- Area unit converter

Zoning and land use

What the plan says can happen on this land.

- Land use zone finder
- CMDA land use check
- Coastal regulation zone
- Master plan check
- Water bodies finder
- Airport height clearance

Registers and directories

Who holds it, and which office keeps the record.

- Find your registering office
- Temple property check
- Waqf property check
- RERA register

Every free tool
/tools

Services we run for you
/services

The LandLens suite
/landlens/one

Verified RealEstate™

Every claim in this document traces back to a government record.

- Legal opinions, due diligence and title verification
- Building plan, layout and sub-division approvals
- Completion and occupancy certificates, regularisation
- Escrow, negotiation and NRI property management
- Land survey, soil testing, architecture and construction

Verified RealEstate
3/350/2 Mettukuppam,
OMR Thoraipakkam,
Chennai 600 097, India
hello@verified.realestate
+91 9996 12 9996

Prepared from the registers named on the page each finding sits on. Where a register could not be read, this document says so in its place rather than leaving the gap to be read as a clean result.