PP APPROVAL RECORD

Planning Permission

Survey 51

Uthangal

Cuddalore district, Tamil Nadu

APPROVAL TYPE
Building Plan

ISSUING AUTHORITY
Rural Panchayat

The approval as the planning authority issued it, reproduced in full behind this page.

An approval speaks to what was sanctioned, not to what was built. Completion is a separate record.

Verified RealEstate™

3/350/2 Mettukuppam,
OMR Thoraipakkam,
Chennai 600 097, India

hello@verified.realestate

+91 9996 12 9996

verified.realestate

SOLAR SYSTEM

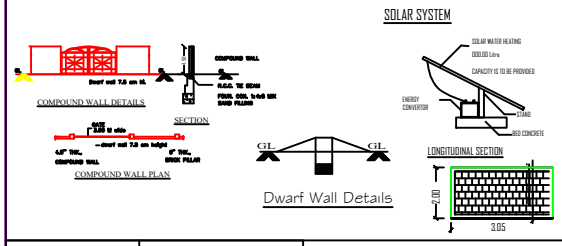

Dwarf Wall Details

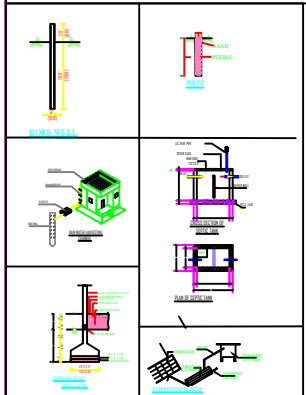

PLAN INFO
SURVEY_NO =51/2A1A
PATTA_NO=817
AS_AT_SITE=381.13
FMB_OR_PLR=404.82
AS_PER_DOCUMENT=404.82
DA_TWO_WHEELER_PARKING
DA_PARKING
IS_SWIMMING_POOL_EXISTS=NO
PLOT_AREA_M2=404.82
SINGLE_FAMILY_BLDG=YES
CRZ=NO
SECURITY_ZONE=NO
ACCESS_WIDTH_M=20.6
WHETHER_GOVT_OR_AIDED_SCHOOL=NO
ROAD_WIDTH= 9.1
ROAD_LENGTH=500
AVG_PLOT_DEPTH=18.76
AVG_PLOT_WIDTH=21.33
LAND_USE_ZONE = RESIDENTIAL
PLOT_NO=51/2A1A
DISTRICT=CUDDALORE
TALUK=VIRUDHACHALAM
BLK_1_FLR_0_BLT_UP_AREA=0
RWH_DECLARED=YES
AREA_TYPE=OTHERS
BUILDING_NEAR_TO_RIVER=NO
BUILDING_NEAR_MONUMENT=NO
BUILDING_NEAR_GOVT_BLDG=NO
OSR_APPLICABLE= NO
OSR_SURR_BUYBACK_RETAIN=SURRENDER
IS_EXISTING_OSR_AREA=YES
IS_EXISTING_SURRENDER_ROAD_WIDENING_AREA=YES
PROVISION_FOR_GREEN_BUILDINGS_AND_SUSTAINABILITY=YES
FIRE_PROTECTION_AND_FIRE_SAFETY_REQUIREMENTS=YES
NOC_FOR_CONSTRUCTION_NEAR_MONUMENT=NO
JURISDICTION_TYPE=PANCHAYAT
BLOCK_1_B-SHOP_MEMBER_COUNT=2
IS_APPROVED_LAYOUT=NO
PREMIUM_FSI_REQUIRED= NO
IF_HERITAGE_TOWN_LESSTHAN_1KM_RADIUS =NO

OFFICE USE

N

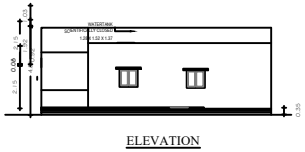

ELEVATION

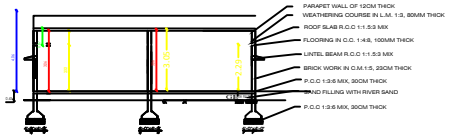

SECTION "AA"



PRO-GROUND FLOOR

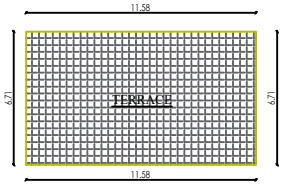

PRO. TERRACE-FLOOR

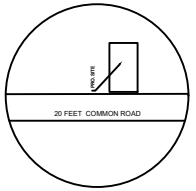

KEY PLAN (NTS)
(ONLY AS REFERENCE)

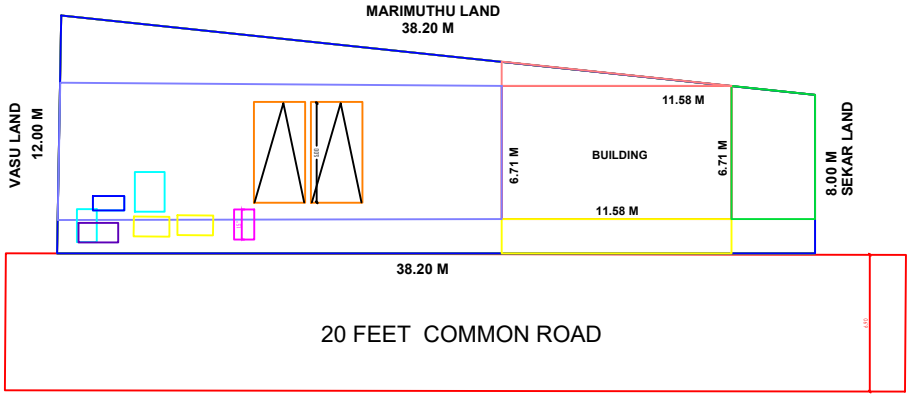

PLAN SHOWING THE PROPOSED GROUND FLOOR, (R.C.C.) RESIDENTIAL BUILDING AT OLD SF.NO:51/2,NEW SF.NO:51/2A1A, UTHANGAL VILLAGE, UTHANGAL(Village panchayat), VIRUDHACHALAM TALUK, CUDDALORE DISTRICT.

APPLICANT :- :-Mr.S.KUPPUSAMY

S/O:- Mr.SAKKARAPANI ,

SPECIFICATIONS:

1. R.C.C FOOTINGS FOR FOUNDATION IN M20 MIX
2. R.C.C. COLUMNS IN M20 MIX
3. R.C.C. ROOF SLAB AND BEAMS IN M20 MIX
4. 9" BRICK WORK IN C.M 1:5 IN SUPER STRUCTURE
5. COUNTRY WOOD DOORS WITH FLUSH SHUTTERS
6. COUNRTY WOOD GLAZED WINDOWS
7. INTERNAL PLASTERING IN C.M 1:4
8. EXTERNAL PLASTERING IN CM 1:5
9. WEATHERING COURSE IN BRICK JELLY LIME CONCRETE 1:3 MIX
10. WEATHERING TILES IN 9"X9" BURNT CLAY TILES IN LAID IN1:3 MIX

AREA STATEMENT	SQ.FT	SQ.MT
PLOT AREA (AS PER DOCUMENT)	4360.00	405.05
PLOT AREA (AS PER PATTA)	4360.00	405.05
PLOT AREA (AS PER SITE)	4360.00	405.05

	FSI-AREA SQ.FT	FSI-AREA SQ.MT	NON-FSI SQ.FT	NON-FSI SQ.MT
PRO. GF - AREA	901.91	83.79		
TOTAL. FSI - AREA	901.91	83.79		

PLOT COVERAGE : 20 %

FLOOR SPACE INDEX : 0.20

JOINERY DETAILS:

MD	MAIN DOOR	1.00X2.13
D1	DOOR	0.91X2.13
D2	TOILET DOOR	0.76X2.13
O	OPENING	0.91X2.13
W	WINDOW	1.83X1.22
W1	WINDOW	1.83X0.91
W2	WINDOW	1.22X1.22
V	VENTILATOR	0.91X0.61

COLOUR INDEX:

PROPOSED BUILDING

EXISTING ROAD

BOUNDARY LINE

DEMOLITION

APPLICANT SIGN:

Er. P. PRADEEP, B.E.,
Registered Engineer - III
LIC No: 98/2022
16, Kollanaickanur - 635207
Uthangarai Tk. Krishnagiri Dt.
Ph No: 9751000797

LICENSED SURVEYOR:

THE LANDLENS SUITE

Eight ways to know a piece of land before you pay for it.

This report covers one part of the picture. These cover the rest, drawn from the same government records, for any property in Tamil Nadu.

LandLens One
Ask anything about a property and get an answer grounded in live government records, with the sources shown.
/landlens/one

Verify My Land
Every record check run on one property and returned as a single report.
/landlens/verify-my-land

Legal Opinion
An advocate's written opinion on the title, built on the records we pull for it.
/landlens

One Map
Every layer on one map: the parcel, its boundary, zoning, water bodies and what sits around it.
/landlens/one/map

PriceMap
What land actually changed hands for around this plot, taken from the registered deeds.
/landlens/pricemap

Build Scope
What you are allowed to build here: floor space, height, coverage and setbacks.
/landlens/build-scope

Property Tracker
Watch a property and hear about it when something new is registered against it.
/landlens/property-tracker

Deal Room
Run the transaction in one place: documents, stamping, signatures and the parties.
/landlens/deal-room

FREE TOOLS · NO ACCOUNT NEEDED

Twenty-four checks you can run yourself, at no cost.

Records and verification

The registers themselves, read for you.

- Encumbrance Certificate
- Patta and Chitta
- Field Measurement Sketch
- EC Analyzer
- Bank charge check
- Court case search
- Seller background check
- Approval check by survey

Value and duty

What it is worth and what it costs to register.

- Guideline value by street
- Guideline value by survey
- Stamp duty and registration fees
- Capital gains
- Floor space index
- Area unit converter

Zoning and land use

What the plan says can happen on this land.

- Land use zone finder
- CMDA land use check
- Coastal regulation zone
- Master plan check
- Water bodies finder
- Airport height clearance

Registers and directories

Who holds it, and which office keeps the record.

- Find your registering office
- Temple property check
- Waqf property check
- RERA register

Every free tool
/tools

Services we run for you
/services

The LandLens suite
/landlens/one

Verified RealEstate™

Every claim in this document traces back to a government record.

- Legal opinions, due diligence and title verification
- Building plan, layout and sub-division approvals
- Completion and occupancy certificates, regularisation
- Escrow, negotiation and NRI property management
- Land survey, soil testing, architecture and construction

Verified RealEstate
3/350/2 Mettukuppam,
OMR Thoraipakkam,
Chennai 600 097, India
hello@verified.realestate
+91 9996 12 9996

Prepared from the registers named on the page each finding sits on. Where a register could not be read, this document says so in its place rather than leaving the gap to be read as a clean result.