PP APPROVAL RECORD

Planning Permission

Dharmapuri district, Tamil Nadu

APPROVAL TYPE
Building Plan

ISSUING AUTHORITY
Rural Panchayat

The approval as the planning authority issued it, reproduced in full behind this page.

An approval speaks to what was sanctioned, not to what was built. Completion is a separate record.

PLAN SHOWING THE PROPOSED CONSTRUCTION OF RCC ROOF COMMERCIAL BUILDING (KALYANA MANDAPAM) AT S.F.Nos:194/3B, 194/4B, 194/5, 194/6, 194/7 OF MUKKULAM VILLAGE, MUKKULAM PANCHAYAT, KARIMANGALAM PANCHAYAT UNION, KARIMANGALAM TALUK, DHARMAPURI DISTRICT.

ALL DIMENSIONS ARE IN "METER" | SCALE 1:100 | N

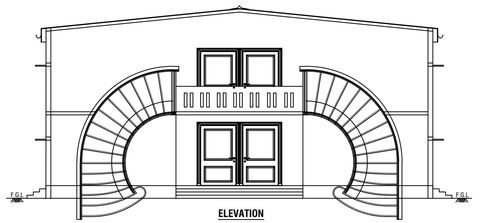

ELEVATION

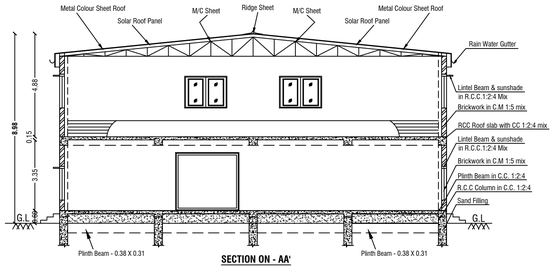

SECTION ON - AA'

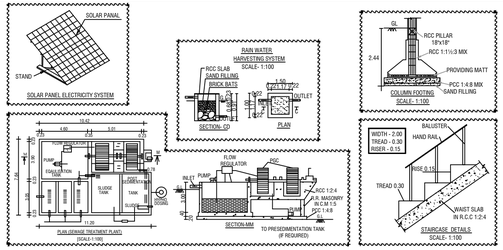

Schedule of Joineries		
M.D	Main Door	4.00 X 3.00
M.D1	Main Door	1.20 X 2.10
D.D	Double Door	1.22 X 2.10
D	Door	1.22 X 2.10
D1	Door	0.80 X 2.10
O	Open	3.00 X 3.00
S.D	Steel Door	1.20 X 2.10
W	Window	2.00 X 1.50
W1	Window	1.50 X 1.50
S.W	Sliding Window	1.00 X 1.50
V	Ventilator	3.75 X 0.60
V1	Ventilator	1.00 X 0.60
J	Jolly	2.66 X 0.60

OFFICE USE:-

Site Approval

Online Application(SWP) No. SWP/BPA/913284/2026

Site Boundary shown as A to G

SWP / DTCP / Dharmapuri / Site Approval **No:147/2026**

Site Approval issued.

Technical Approval

Online Application(SWP) No. SWP/BPA/913284/2026

SWP / DTCP / Dharmapuri / Building Approval **No:36/2026**

Technical Approval issued.

KEY			
EL	EMERGENCY LIGHT	FE	FIRE EXTINGUISHER
FA	FIRE ALARM	LB	LONG BELL
FH	FIRE HYDRANT	DW	DRINKING WATER

Building Area Details

Area Details	Total Buildup Area Sq.mt	Non FSI Area Sq.mt	Total FSI Area Sq.mt
BLOCK - I		---	
Ground Floor	614.31	-	614.31
First Floor	576.15	-	576.15
BLOCK - II		---	
Ground Floor	163.24	-	163.24
First Floor	163.24	-	163.24
Second Floor	163.24	-	163.24
Head Room	28.28	28.28	-
Total Area	**1708.46**	**28.28**	**1680.18**

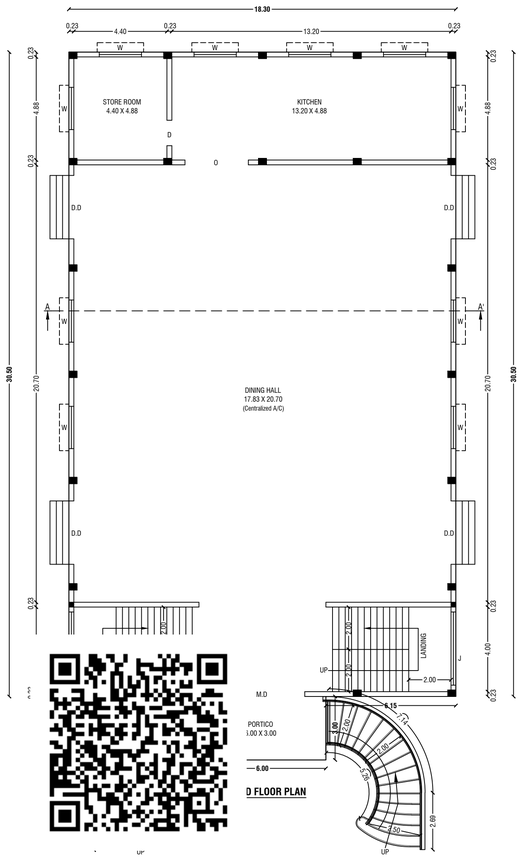

D FLOOR PLAN

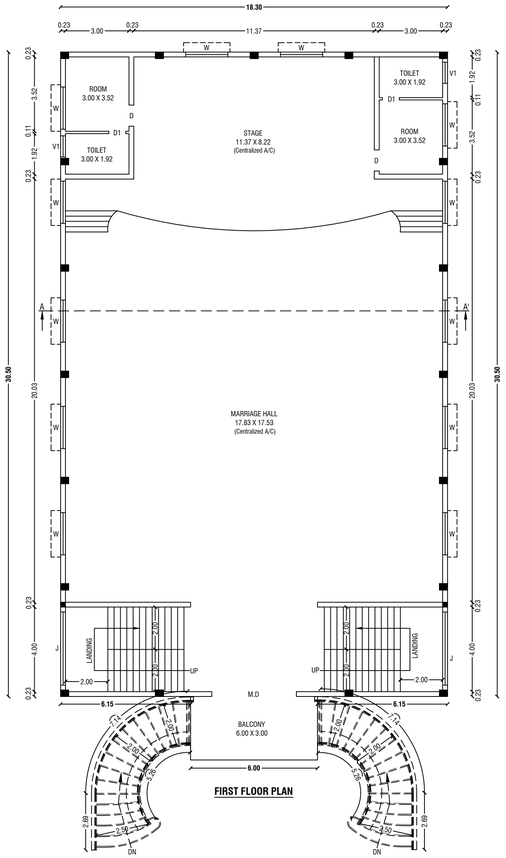

FIRST FLOOR PLAN

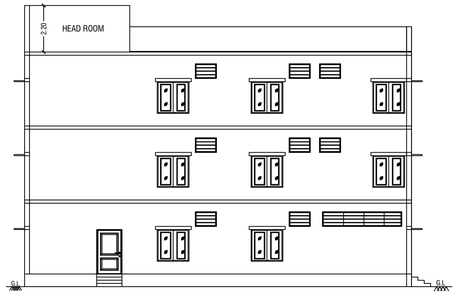

ELEVATION

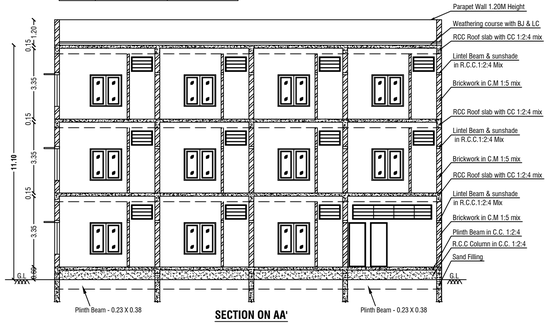

SECTION ON AA'

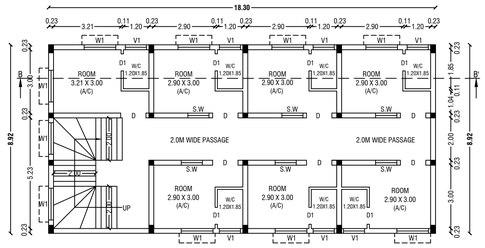

SECOND FLOOR PLAN

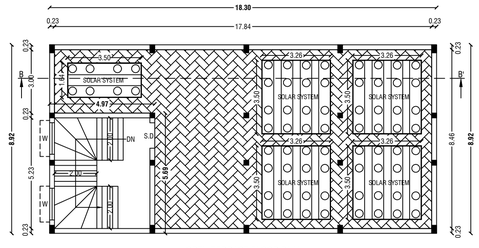

OPEN TERRACE FLOOR PLAN

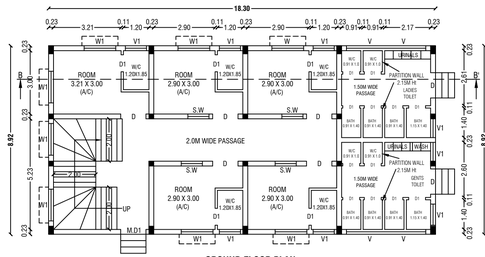

GROUND FLOOR PLAN

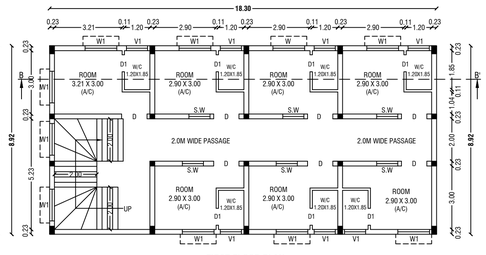

FIRST FLOOR PLAN

M.Kumar

APPLICANT

Er.M.VADIVEL, ME(Struct)., AMIE., C.Engg(I)., MISTE., AIV., MICI., MISSE.,MICA.,
TN.Govt. Registered Professional of DTCP, R.D-06/2020,
DMV CONSTRUCTION,
#19/17, 1st Floor, Annamalai Street, Near Municipality Office,
Dharmapuri - 636701, Cell: 8122 101 282, 9443 101 282.
E.Mail : dmvconstruction.dp@gmail.com

REGISTERED DEVELOPER

Er.M.VADIVEL, ME(Struct)., AMIE., C.Engg(I)., MISTE., AIV., MICI., MISSE.,MICA.,
TN.Govt. Registered Professional of DTCP, R.C.E-27/2020,
DMV CONSTRUCTION,
#19/17, 1st Floor, Annamalai Street, Near Municipality Office,
Dharmapuri - 636701, Cell: 8122 101 282, 9443 101 282.
E.Mail : dmvconstruction.dp@gmail.com

REGISTERED CONSTRUCTION ENGINEER

Er.M.VADIVEL, ME(Struct)., AMIE., C.Engg(I)., MISTE., AIV., MICI., MISSE.,MICA.,
TN.Govt. Registered Professional of DTCP, R.S.E-I-23/2026,
DMV CONSTRUCTION,
#19/17, 1st Floor, Annamalai Street, Near Municipality Office,
Dharmapuri - 636701, Cell: 8122 101 282, 9443 101 282.
E.Mail : dmvconstruction.dp@gmail.com

REGISTERED STRUCTURAL ENGINEER

Er.M.VADIVEL, ME(Struct)., AMIE., C.Engg(I)., MISTE., AIV., MICI., MISSE.,MICA.,
TN.Govt. Registered Professional of DTCP, R.E-II-01/2023,
DMV CONSTRUCTION,
#19/17, 1st Floor, Annamalai Street, Near Municipality Office,
Dharmapuri - 636701, Cell: 8122 101 282, 9443 101 282.
E.Mail : dmvconstruction.dp@gmail.com

REGISTERED ENGINEER

SITE PLAN SHOWING THE PROPOSED CONSTRUCTION OF RCC ROOF COMMERCIAL BUILDING (KALYANA MANDAPAM) AT S.F.Nos:194/3B, 194/4B, 194/5, 194/6, 194/7 OF MUKKULAM VILLAGE, MUKKULAM PANCHAYAT, KARIMANGALAM PANCHAYAT UNION, KARIMANGALAM TALUK, DHARMAPURI DISTRICT.

FSI DETAILS:-

Total Covered Area of ALL Floors / Total Site Area = 1680.18 / 3095.85 = **FSI = 0.542**

Open Space Reservation Details

Particulars	Required	Provided
Open Space Reservation Area (O.S.R)	310.0 Sq.Mt (10.00%)	Paid to DTCP

COLOR INDEX

SITE BOUNDARY — PROPOSED BUILDING
EXISTING ROAD — PROPOSED DRIVE WAY

Total Parking Details

Vahicle	Floor Area	Number of Parking Spaces	Required in Nos.	Provided in Nos.
Car Parking	Kalynan Mandapam	1 Car Space for Every 50 Sq.Mt	34	38
	10% P.H Parking			
	10% Electrical Vehicle Parking			
Two Wheeler Parking	Kalynan Mandapam	1 Two Wheeler for Every 50.0 Sq.Mt	34	38
	10% P.H Parking			
	10% Electrical Vehicle Parking			

OFFICE USE:-

Site Approval
Online Application(SWP) No. SWP/BPA/913284/2026
Site Boundary shown as A to G
SWP / DTCP / Dharmapuri / Site Approval **No:147/2026**
Site Approval issued.

Technical Approval
Online Application(SWP) No. SWP/BPA/913284/2026
SWP / DTCP / Dharmapuri / Building Approval **No:36/2026**
Technical Approval issued.

ALL DIMENSIONS ARE IN "METER" | SCALE 1:200 | N

Site Area Details

PLR / FMB Area	3100.00 Sq.Mt
Document Area	3095.85 Sq.Mt
Super Imposed Area	3095.85 Sq.Mt

Building Area Details

Area Details	Total Buildup Area Sq.mt	Non FSI Area Sq.mt	Total FSI Area Sq.mt
BLOCK - I		---	
Ground Floor	614.31	-	614.31
First Floor	576.15	-	576.15
BLOCK - II		---	
Ground Floor	163.24	-	163.24
First Floor	163.24	-	163.24
Second Floor	163.24	-	163.24
Head Room	28.28	28.28	-
Total Area	**1708.46**	**28.28**	**1680.18**

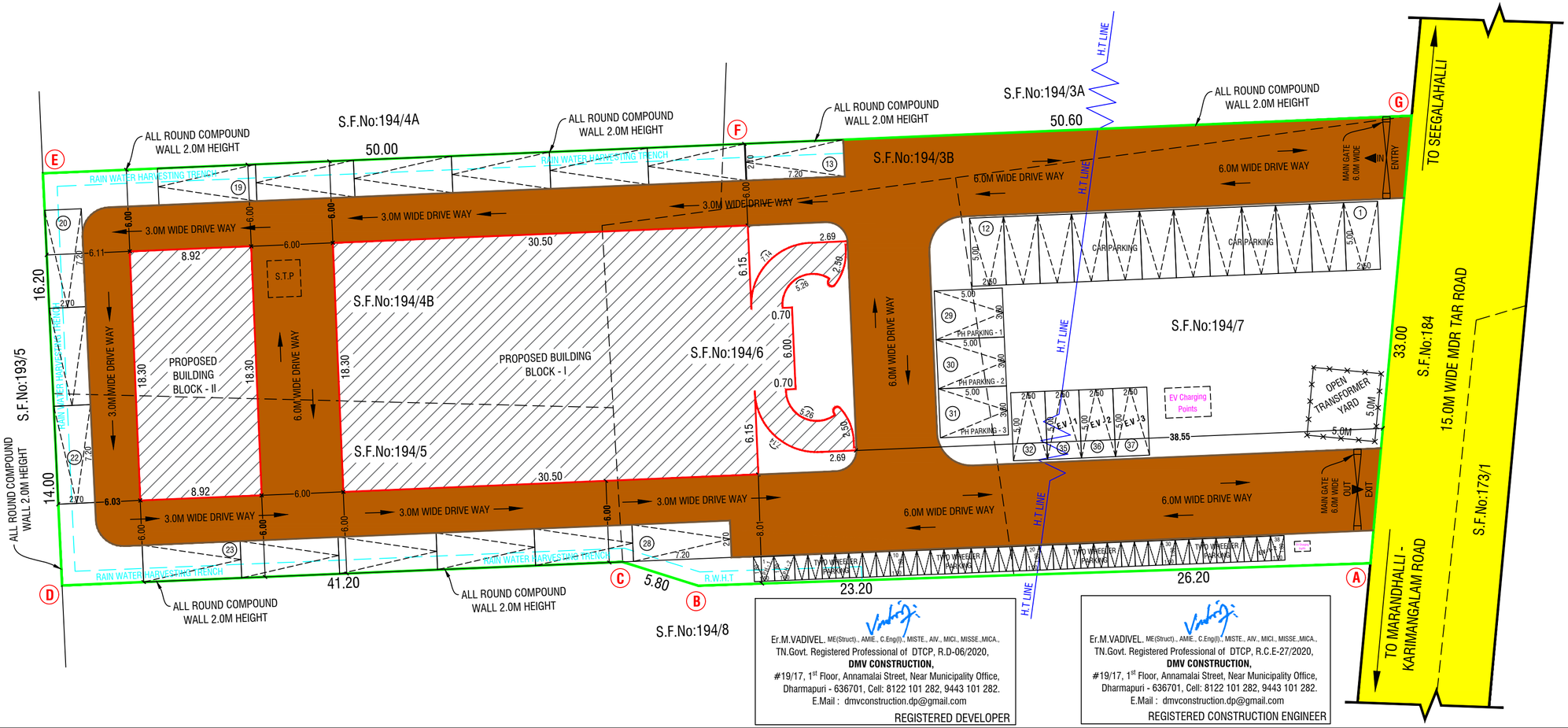

M.Kumar

APPLICANT

Er.M.VADIVEL. ME(Struct)., AMIE., C.Eng(I)., MISTE., AIV., MICI., MISSE.,MICA.,
TN.Govt. Registered Professional of DTCP, R.S.E-I-23/2026,
DMV CONSTRUCTION,
#19/17, 1st Floor, Annamalai Street, Near Municipality Office,
Dharmapuri - 636701, Cell: 8122 101 282, 9443 101 282.
E.Mail : dmvconstruction.dp@gmail.com

REGISTERED STRUCTURAL ENGINEER

Er.M.VADIVEL. ME(Struct)., AMIE., C.Eng(I)., MISTE., AIV., MICI., MISSE.,MICA.,
TN.Govt. Registered Professional of DTCP, R.E-II-01/2023,
DMV CONSTRUCTION,
#19/17, 1st Floor, Annamalai Street, Near Municipality Office,
Dharmapuri - 636701, Cell: 8122 101 282, 9443 101 282.
E.Mail : dmvconstruction.dp@gmail.com

REGISTERED ENGINEER

Er.M.VADIVEL. ME(Struct)., AMIE., C.Eng(I)., MISTE., AIV., MICI., MISSE.,MICA.,
TN.Govt. Registered Professional of DTCP, R.D-06/2020,
DMV CONSTRUCTION,
#19/17, 1st Floor, Annamalai Street, Near Municipality Office,
Dharmapuri - 636701, Cell: 8122 101 282, 9443 101 282.
E.Mail : dmvconstruction.dp@gmail.com

REGISTERED DEVELOPER

Er.M.VADIVEL. ME(Struct)., AMIE., C.Eng(I)., MISTE., AIV., MICI., MISSE.,MICA.,
TN.Govt. Registered Professional of DTCP, R.C.E-27/2020,
DMV CONSTRUCTION,
#19/17, 1st Floor, Annamalai Street, Near Municipality Office,
Dharmapuri - 636701, Cell: 8122 101 282, 9443 101 282.
E.Mail : dmvconstruction.dp@gmail.com

REGISTERED CONSTRUCTION ENGINEER

THE LANDLENS SUITE

Eight ways to know a piece of land before you pay for it.

This report covers one part of the picture. These cover the rest, drawn from the same government records, for any property in Tamil Nadu.

LandLens One
Ask anything about a property and get an answer grounded in live government records, with the sources shown.
/landlens/one

Verify My Land
Every record check run on one property and returned as a single report.
/landlens/verify-my-land

Legal Opinion
An advocate's written opinion on the title, built on the records we pull for it.
/landlens

One Map
Every layer on one map: the parcel, its boundary, zoning, water bodies and what sits around it.
/landlens/one/map

PriceMap
What land actually changed hands for around this plot, taken from the registered deeds.
/landlens/pricemap

Build Scope
What you are allowed to build here: floor space, height, coverage and setbacks.
/landlens/build-scope

Property Tracker
Watch a property and hear about it when something new is registered against it.
/landlens/property-tracker

Deal Room
Run the transaction in one place: documents, stamping, signatures and the parties.
/landlens/deal-room

FREE TOOLS · NO ACCOUNT NEEDED

Twenty-four checks you can run yourself, at no cost.

Records and verification

The registers themselves, read for you.

- Encumbrance Certificate
- Patta and Chitta
- Field Measurement Sketch
- EC Analyzer
- Bank charge check
- Court case search
- Seller background check
- Approval check by survey

Value and duty

What it is worth and what it costs to register.

- Guideline value by street
- Guideline value by survey
- Stamp duty and registration fees
- Capital gains
- Floor space index
- Area unit converter

Zoning and land use

What the plan says can happen on this land.

- Land use zone finder
- CMDA land use check
- Coastal regulation zone
- Master plan check
- Water bodies finder
- Airport height clearance

Registers and directories

Who holds it, and which office keeps the record.

- Find your registering office
- Temple property check
- Waqf property check
- RERA register

Every free tool
/tools

Services we run for you
/services

The LandLens suite
/landlens/one

Verified RealEstate™

Every claim in this document traces back to a government record.

- Legal opinions, due diligence and title verification
- Building plan, layout and sub-division approvals
- Completion and occupancy certificates, regularisation
- Escrow, negotiation and NRI property management
- Land survey, soil testing, architecture and construction

Verified RealEstate
3/350/2 Mettukuppam,
OMR Thoraipakkam,
Chennai 600 097, India
hello@verified.realestate
+91 9996 12 9996

Prepared from the registers named on the page each finding sits on. Where a register could not be read, this document says so in its place rather than leaving the gap to be read as a clean result.