Plan Showing The Proposed Construction Of RCC Roof Ground Floor Residential Building inS.No.324/4B, Plot no :9,Velampatti village &Panchayat, Natham Taluk , Dindigul District.

OWNER: - S.NIRMALA. W/O.SELVARAJ.

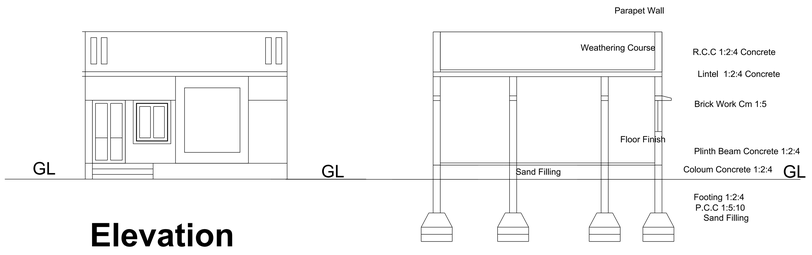

Elevation

Section

Section - AA

Site Plan

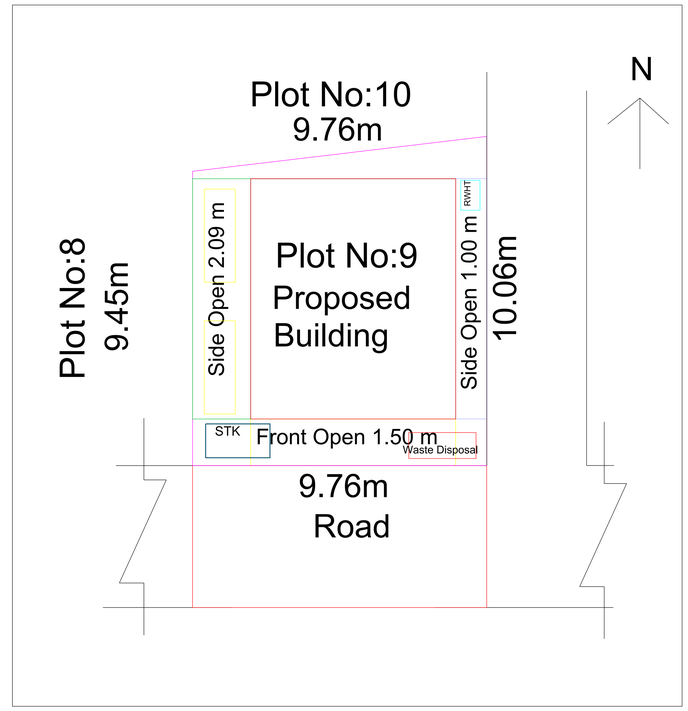

Applicant :-

Engineer :-

Office Use :-

REFERENCE :-

SITE BOUNDARY

ROAD

PROPOSED

NOTE :

KITCHEN WASTE WATER IS TO BE USED. FOR GARDEN PURPOSE

RAIN WATER HARVESTING TANK IS PROVIDED.

WC WATER TO BE CONNECTED WITH MUGD.

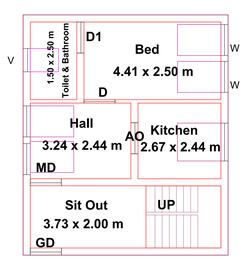

%%UGround Floor Plan

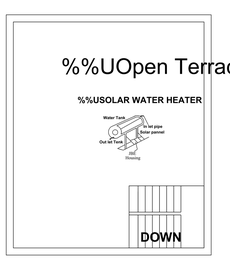

%%UOpen Terrace

PLAN INFO
SURVEY_NO=324/73
PATTA_NO=2747
PLOT_NO=9
TALUK=NATHAM_TALUK
DISTRICT=DINDIGUL
IS_SWIMMING_POOL_EXISTS=NO
IF_HERITAGE_TOWN_LESSTHAN_1KM_RADIUS**=NO**
IS_APPROVED_LAYOUT=YES
OSR_APPLICABLE=NO
SINGLE_FAMILY_BLDG=NO
CRZ=NO
SECURITY_ZONE=NO
ACCESS_WIDTH_M=9.76
WHETHER_GOVT_OR_AIDED_SCHOOL=NO
PLOT_AREA_M2=95.08
PREMIUM_FSI_REQUIRED=NO
AVG_PLOT_DEPTH=9.75
AVG_PLOT_WIDTH=9.76
AS_AT_SITE=95.08
FMB_OR_PLR=95.08
AS_PER_DOCUMENT=95.08
AREA_TYPE=OTHER
ROAD_WIDTH=4.57
ROAD_LENGTH=25
LAND_USE_ZONE = RESIDENTIAL
BUILDING=RESIDENTIAL
RWH_DECLARED=YES
PERMIUM_FSI_REQUIRED=YES
BUILDING_NEAR_TO_RIVER=NO
BUILDING_NEAR_MONUMENT=NO
BUILDING_NEAR_GOVT_BLDG=NO
NOC_FOR_CONSTRUCTION_NEAR_MONUMENT=NO
JURISDICTION_TYPE=VILLAGE_PANCHAYAT

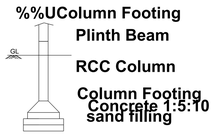

Column Footing Foundation Detail

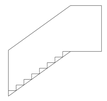

%%UStair

HAND RAIL^I^I=^I1.00M
STAIR WIDTH^I=^I0.90M
RAISER^I=^I0.18M
TREAD^I=^I0.25M

%%URainWater Harvesting TanK
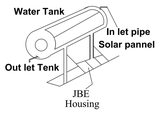
%%USOLAR WATER HEATER