PP APPROVAL RECORD

Planning Permission

Dindigul district, Tamil Nadu

APPROVAL TYPE
Building Plan

ISSUING AUTHORITY
Rural Panchayat

The approval as the planning authority issued it, reproduced in full behind this page.

An approval speaks to what was sanctioned, not to what was built. Completion is a separate record.

Verified RealEstate™
3/350/2 Mettukuppam,
OMR Thoraipakkam,
Chennai 600 097, India

hello@verified.realestate
+91 9996 12 9996
verified.realestate

PLAN SHOWING PROPOSED RCC CONSTRUCTION OF GROUND AFLOOR (COMMERCIAL INDIAN OIL PETROL BUNK) IN PATTA 2515,SF.NO.503/2, D.GUDALUR VILLAGE PANCHAYAT,GUZILIAMPARAI TALUK , DINDIGUL(DISTRICT).

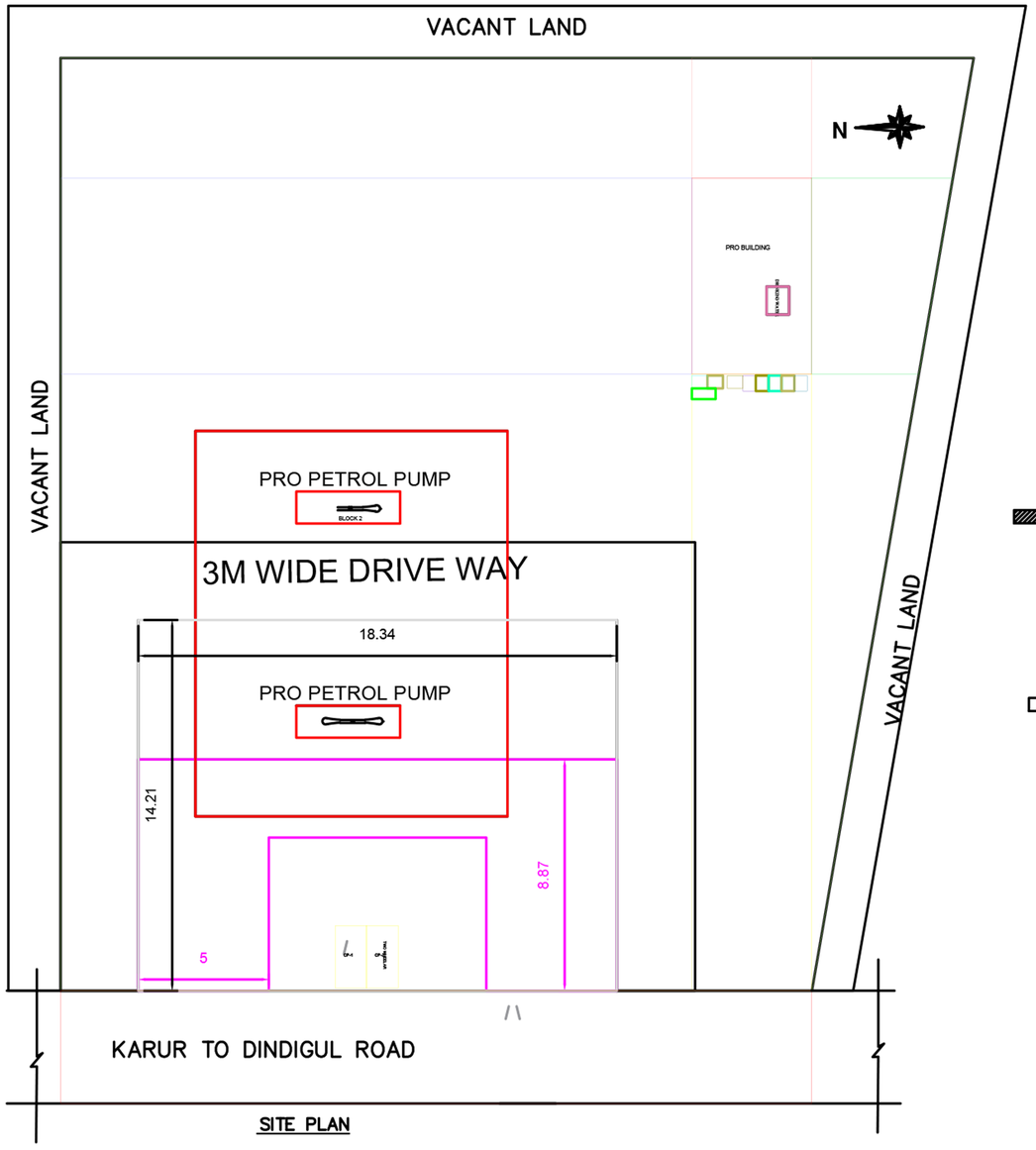

SITE PLAN

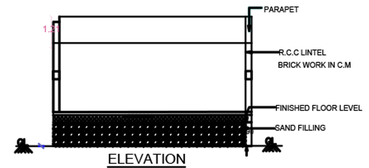

ELEVATION

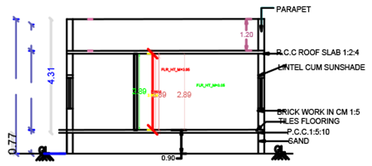

SECTION ON A-B

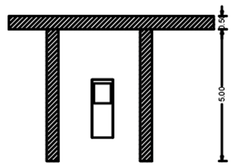

SECTION ON A-B

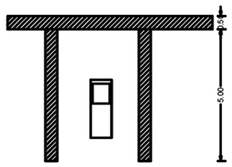

SECTION ON A-B

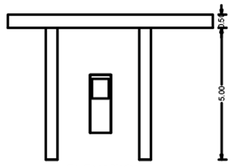

ELEVATION

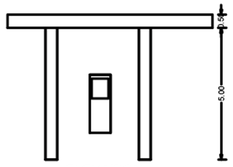

ELEVATION

CONOPY 2

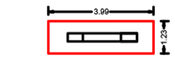

CONOPY 1

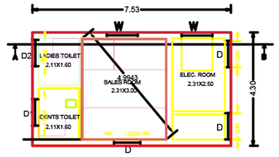

PRO., GROUND FLOOR PLAN

KEY PLAN (N.T.S)

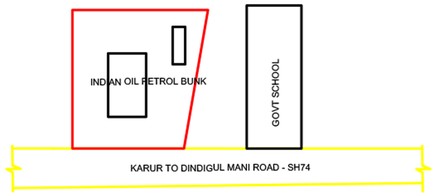

NOTE:-

* ALL DIMENSIONS ARE IN METRE
* ALL ROUND COMPOUND WALL PROVIDED.
* RAINWATER PERCOLATION PITS PROVIDED ALL ROUND THE SITE.
* S.T.P PROVIDED IN THE SE CORNER OF THE SITE.
* SUMP AND FIRE SUMP PROVIDED.
* LIGHTNING CONDUCTOR PROVIDED IN THE ROOF.
* FIRE EXTINGUISHER & EMERGENCY ALARM IS PROVIDED.
* BORE WELL WITH MOTAR, WATER TANK AND VILLAGE PANCHAYAT WATER SUPPLY WILL BE PROVIDED.
* SULLAGE WASTE FROM TOILET WILL BE CONNECTED INTO SEPTIC TANK.
* RAIN WATER PERCOLATION BED 1.0m WIDE PROVIDED AS PER GO (MS) NO: 138 DATED 11-02-02.
* RAIN WATER TAKEN TO THE BORE WELL THROUGH 150MM DIA PIPES
* SOLAR WATER HEATER WILL BE PROVIDED.

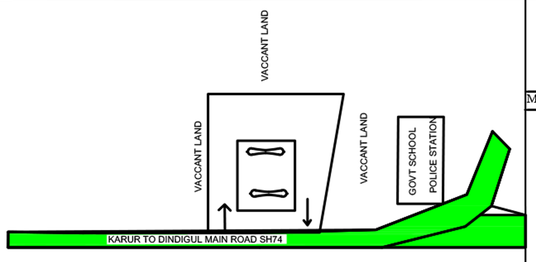

LOCATION PLAN

10.760812 N, 78.131406 E

YES — PROPOSED BUILDING COMMERCIAL PURPOSE INDIAN OIL PETROL BUNK

AREA DETAILS:-

AS AT SITE	= 3600 SqM
AS PER TSLR	= 3600 SqM
AS PER DOCUMENT	= 3600 SqM

ALL DIMENSION ARE IN METER

NOTE:-

AREA DETAILS:-	FSI AREA (In Sqm)	NON-FSI AREA (In Sqm)	TOTAL AREA (In Sqm)
GROUND EXC FLOOR	-	-	-
GROUND PRO FLOOR	32.42	-	32.42
FIRST FLOOR	-	-	-
TERRACE (Vacant)	-	-	-
TOTAL	32.42		32.42

JOINERY DETAILS

NAME	DESCRIPTION	SIZE
D	DOOR	1.00 X 2.24
D1	DOOR	0.76 X 2.44
W	WINDOW	1.83 x 1.83
W1	WINDOW	1.22 x 1.83
V	VENTILATION	0.61 X 0.91

PARKING DETAILS

PARKING NAME	REQUIRED		PROVIDED		TOTAL PROVIDED
	DA	REGULAR	DA	REGULAR	
TWO WHEELER	0	1	0	1	

NOTE :-

- EXISTING ROAD
- SITE BOUNDRY A,B,C,D
- PROPOSED BUILDING
- DRIVEWAY

Mechanical Ventilation to be provided wherever necessary

Er.S.MANIKANDAN BE.,
Licenced Building Serveyor,
Aditya Construction & Design's,
Guziliamparai - 624 703.
Cell : 86678 64914
REGISTERED ENGINEER

Q. Jaya.
APPLICANT

OFFICE USE :

AUTHORIZED BARCODE :

AUTHORIZED E-SIGN:

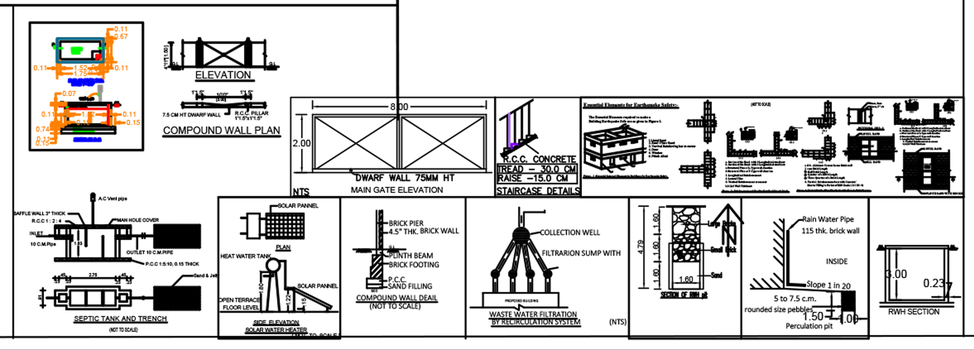

THE LANDLENS SUITE

Eight ways to know a piece of land before you pay for it.

This report covers one part of the picture. These cover the rest, drawn from the same government records, for any property in Tamil Nadu.

LandLens One
Ask anything about a property and get an answer grounded in live government records, with the sources shown.
/landlens/one

Verify My Land
Every record check run on one property and returned as a single report.
/landlens/verify-my-land

Legal Opinion
An advocate's written opinion on the title, built on the records we pull for it.
/landlens

One Map
Every layer on one map: the parcel, its boundary, zoning, water bodies and what sits around it.
/landlens/one/map

PriceMap
What land actually changed hands for around this plot, taken from the registered deeds.
/landlens/pricemap

Build Scope
What you are allowed to build here: floor space, height, coverage and setbacks.
/landlens/build-scope

Property Tracker
Watch a property and hear about it when something new is registered against it.
/landlens/property-tracker

Deal Room
Run the transaction in one place: documents, stamping, signatures and the parties.
/landlens/deal-room

hello@verified.realestate · +91 9996 12 9996

FREE TOOLS · NO ACCOUNT NEEDED

Twenty-four checks you can run yourself, at no cost.

Records and verification

The registers themselves, read for you.

- Encumbrance Certificate
- Patta and Chitta
- Field Measurement Sketch
- EC Analyzer
- Bank charge check
- Court case search
- Seller background check
- Approval check by survey

Value and duty

What it is worth and what it costs to register.

- Guideline value by street
- Guideline value by survey
- Stamp duty and registration fees
- Capital gains
- Floor space index
- Area unit converter

Zoning and land use

What the plan says can happen on this land.

- Land use zone finder
- CMDA land use check
- Coastal regulation zone
- Master plan check
- Water bodies finder
- Airport height clearance

Registers and directories

Who holds it, and which office keeps the record.

- Find your registering office
- Temple property check
- Waqf property check
- RERA register

Every free tool
/tools

Services we run for you
/services

The LandLens suite
/landlens/one

Verified RealEstate™

Every claim in this document traces back to a government record.

- Legal opinions, due diligence and title verification
- Building plan, layout and sub-division approvals
- Completion and occupancy certificates, regularisation
- Escrow, negotiation and NRI property management
- Land survey, soil testing, architecture and construction

Verified RealEstate
3/350/2 Mettukuppam,
OMR Thoraipakkam,
Chennai 600 097, India
hello@verified.realestate
+91 9996 12 9996

Prepared from the registers named on the page each finding sits on. Where a register could not be read, this document says so in its place rather than leaving the gap to be read as a clean result.