PP APPROVAL RECORD

Planning Permission

Dindigul district, Tamil Nadu

APPROVAL TYPE
Building Plan

ISSUING AUTHORITY
Rural Panchayat

The approval as the planning authority issued it, reproduced in full behind this page.

An approval speaks to what was sanctioned, not to what was built. Completion is a separate record.

PLAN SHOWING THE PROPOSED CONSTRUCTION OF R.C.C ROOF GROUND FLOOR IN S.NO:407/7, PATTA NO: 7414 AT KITTAIYA GOUNDANPATTI VILLAGE, KASAVANAMPATTI PANCHAYAT , DINDIGUL WEST TALUK, DINDIGUL DISTRICT.

GROUND FLOOR PLAN

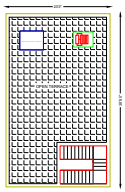

OPEN TERRACE PLAN

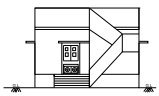

FRONT ELEVATION

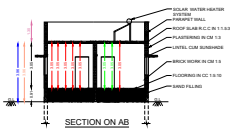

SECTION ON AB

KEY PLAN
NOT TO SCALE

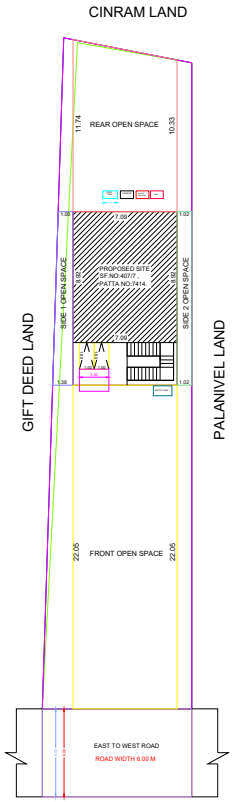

SITE PLAN

APPLICANT NAME : Mr.S.PANNEERSELVAM S/O Mr.SUBRAMANI.,

Plan, Section & Elevation	Site Plan
SCALE (1 : 100)	(1 : 200)

	SITE BOUNDARY
	PROPOSED BUILDING
	ROAD

AREA DETAILS	IN SQ. FT.	IN SQ. M.
AREA OF THE SITE (DOC & PATTA)	4575.00	425.00
AREA OF THE PROPOSED GROUND FLOOR BUILDING	900.40	83.65
AREA OF THE PROPOSED FIRST FLOOR BUILDING	-	-
TOTAL FSI AREA	900.40	83.65

PLOT COVERAGE = 20%
FLOOR SPACE INDEX = 0.19

JOINERY DETAILS

Sym.	DESCRIPTION	IN FEET	IN METER
MD	MAIN DOOR	4' 0" X 7' 0"	1.22 X 2.13
D1	DOOR	3'0" X 7' 0"	0.91 X 2.13
SW	STAIRCASE WINDOW	6' 3" X 7' 0"	1.54 X 2.13
W	WINDOW	4' 0" X 4' 0"	1.22 X 1.22
W1	WINDOW	3' 0" X 4' 0"	0.91 X 1.22
KW	KITCHEN WINDOW	3' 0" X 4' 0"	0.91 X1.22
V	VENTILATOR	3' 0" X 2' 0"	0.91 X 0.61

HORIZONTAL DISTANCE FROM HT.LINE IF ANY - NIL.

SEPTIC TANK 1NO. WITH A CAPACITY OF - 250GALLONS

PERCOLATION PIT @ 10' C/C

OPEN SPACE	FRONT	REAR	LEFT	RIGHT
REQUIRED	1.50 M	0.00 M	1.00 M	1.00 M
PROVIDED	22.05 M	10.33 M	1.00 M	1.02 M

APPLICANT NAME : Mr.S.PANNEERSELVAM S/O Mr.SUBRAMANI.,

ARCHITECT / REGISTERED ENGINEER :

Er.S.Murugeshwari, D.C.E,
Reg. No:
Government Diploma in Civil Engineering
Completed in 1995, 23 Years.
Phone: 62-801
Email: murugeshwari78@gmail.com

File Name : S.PANNEERSELVAM
Date : 27.03.2026

Cad @ R.Saravanan
K.Lavanya
S.Murugeshwari
Mobile: 7904602493

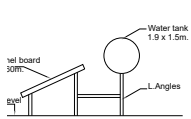

CROSS SECTION OF
SOLAR WATER HEATING SYSTEM

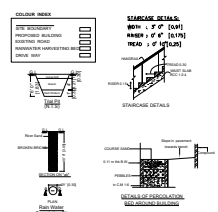

PLAN INFO
PLOT_AREA_M2=425.00
AS_AT_SITE=425.00
FMB_OR_PLR=403.00
AS_PER_DOCUMENT=425.00
DISTRICT=DINDIGUL
TALUK=DINDIGUL WEST
SURVEY_NO= 407/7
PATTA_NO= 7414
IS_SWIMMING_POOL_EXISTS=NO
IS_APPROVED_LAYOUT= NO
SINGLE_FAMILY_BLDG=YES
CRZ=NO
SECURITY_ZONE=NO
ACCESS_WIDTH_M=6.00
ROAD_WIDTH=6.00
ROAD_LENGTH=10.20
AVG_PLOT_DEPTH= 44.90
AVG_PLOT_WIDTH= 9.30
LAND_USE_ZONE = RESIDENTIAL
RWH_DECLARED=YES
OSR_APPLICABLE=NO
OSR_SURR_BUYBACK_RETAIN=NO
PREMIUM_FSI_REQUIRED=NO
BUILDING_NEAR_TO_RIVER=NO
AREA_TYPE=OTHERS
BUILDING_NEAR_MONUMENT=NO
BUILDING_NEAR_GOVT_BLDG=NO
PROVISION_FOR_GREEN_BUILDINGS_AND_SUSTAINABILITY=NO
FIRE_PROTECTION_AND_FIRE_SAFETY_REQUIREMENTS=NO
JURISDICTION_TYPE=CORPORATION
IF_HERITAGE_TOWN_LESSTHAN_1KM_RADIUS=NO

THE LANDLENS SUITE

Eight ways to know a piece of land before you pay for it.

This report covers one part of the picture. These cover the rest, drawn from the same government records, for any property in Tamil Nadu.

LandLens One
Ask anything about a property and get an answer grounded in live government records, with the sources shown.
/landlens/one

Verify My Land
Every record check run on one property and returned as a single report.
/landlens/verify-my-land

Legal Opinion
An advocate's written opinion on the title, built on the records we pull for it.
/landlens

One Map
Every layer on one map: the parcel, its boundary, zoning, water bodies and what sits around it.
/landlens/one/map

PriceMap
What land actually changed hands for around this plot, taken from the registered deeds.
/landlens/pricemap

Build Scope
What you are allowed to build here: floor space, height, coverage and setbacks.
/landlens/build-scope

Property Tracker
Watch a property and hear about it when something new is registered against it.
/landlens/property-tracker

Deal Room
Run the transaction in one place: documents, stamping, signatures and the parties.
/landlens/deal-room

hello@verified.realestate · +91 9996 12 9996

FREE TOOLS · NO ACCOUNT NEEDED

Twenty-four checks you can run yourself, at no cost.

Records and verification

The registers themselves, read for you.

- Encumbrance Certificate
- Patta and Chitta
- Field Measurement Sketch
- EC Analyzer
- Bank charge check
- Court case search
- Seller background check
- Approval check by survey

Value and duty

What it is worth and what it costs to register.

- Guideline value by street
- Guideline value by survey
- Stamp duty and registration fees
- Capital gains
- Floor space index
- Area unit converter

Zoning and land use

What the plan says can happen on this land.

- Land use zone finder
- CMDA land use check
- Coastal regulation zone
- Master plan check
- Water bodies finder
- Airport height clearance

Registers and directories

Who holds it, and which office keeps the record.

- Find your registering office
- Temple property check
- Waqf property check
- RERA register

Every free tool
/tools

Services we run for you
/services

The LandLens suite
/landlens/one

Verified RealEstate™

Every claim in this document traces back to a government record.

- Legal opinions, due diligence and title verification
- Building plan, layout and sub-division approvals
- Completion and occupancy certificates, regularisation
- Escrow, negotiation and NRI property management
- Land survey, soil testing, architecture and construction

Verified RealEstate
3/350/2 Mettukuppam,
OMR Thoraipakkam,
Chennai 600 097, India
hello@verified.realestate
+91 9996 12 9996

Prepared from the registers named on the page each finding sits on. Where a register could not be read, this document says so in its place rather than leaving the gap to be read as a clean result.