PP APPROVAL RECORD

Planning Permission

Erode district, Tamil Nadu

APPROVAL TYPE
Building Plan

ISSUING AUTHORITY
Rural Panchayat

The approval as the planning authority issued it, reproduced in full behind this page.

An approval speaks to what was sanctioned, not to what was built. Completion is a separate record.

PLAN SHOWING THE PROPOSED EXTENTION OF NEW CONSTRUCTION OF R.C.C ROOF GROUND FLOOR AND GI SHEET ROOF FIRST FLOOR RESIDENTIAL BUILDING IN NATHAM R.S.F. No: 52/3, PATTA NO.391, DOOR No.2/940, KOVILPALAYAM VILLAGE,MOONGILPALAYAM PANCHAYAT,PERUNDURAI TALUK, ERODE DISTRICT.

APPLICANT: Mr.J.JAMES WILLINGSON S/o.Mr.JABAMANI PAULUS

ONLINE APPLICATION No SWP/BPA/0103119/2024

BUILDING PERMISSION No :ERD/PRI/MPM/27(2023-2024)

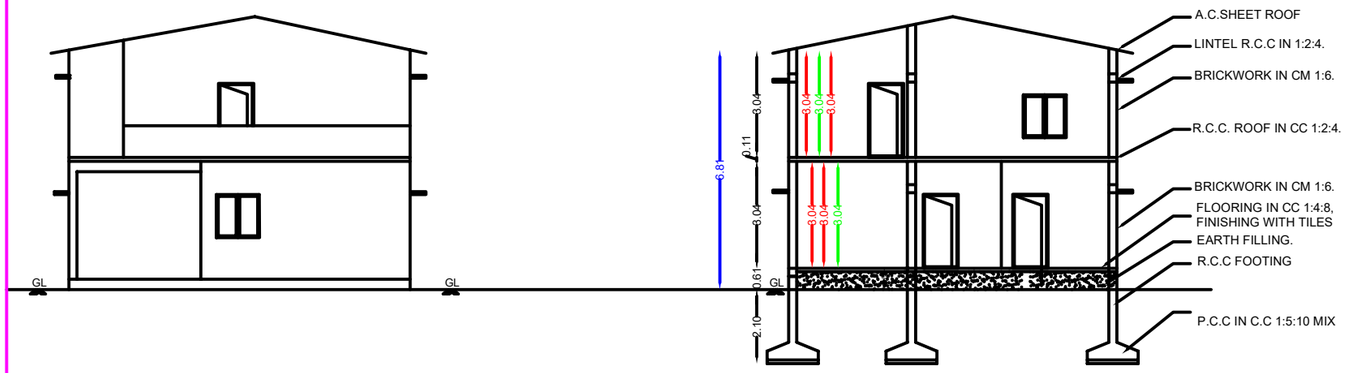

ELEVATION

SECTION ON AB

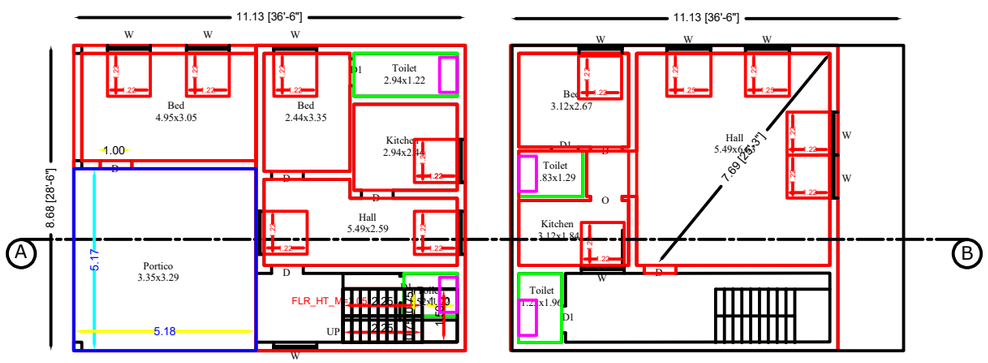

GROUND FLOOR PLAN

FIRST FLOOR PLAN

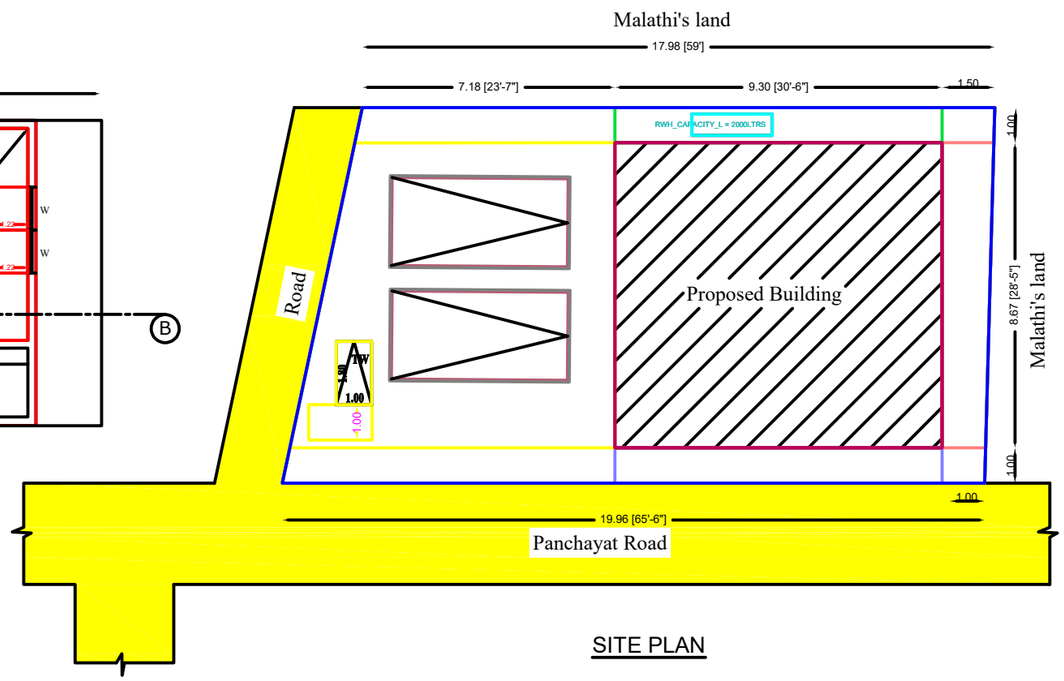

SITE PLAN

NORTH POINT

N

SHEET No. 1 / 1

II.PROPOSED BUILDING AREA DETAILS:

SL. NO	AREA DETAILS	SQ MT
1	AREA OF THE LAND AS PER DOCUMENT	202.41
2	AREA OF THE LAND AS PER PATTA	202.41

II.PROPOSED BUILDING AREA DETAILS:

Block Name	Floor Name	FSI Area in Sq.m	Non FSI Area in Sq.m	Carpet Area	Total Built up Area in Sq.m	Total Built up Area in Sq.ft.
Block - 01	EXISTING FLOOR - GROUND (RCC)	51.65	-	-	51.65	555.96
	PROPOSED FLOOR - GROUND (RCC)	44.96	-	15.30	44.96	483.95
	PROPOSED FLOOR - FIRST (GI SHEET)	80.63	-	49.34	80.63	867.89
	TOTAL AREA -	177.24	-		177.24	1907.80

Floor Space Index (F.S.I.) - $\frac{\text{Total Building Area}}{\text{Total Land Area}} = \frac{161.36}{202.41} = 0.80$

PLOT COVERAGE (P.C.) - $\frac{\text{Total Ground Floor Building Area}}{\text{Total Land Area}} \times 100 = \frac{80.73}{202.41} \times 100 = 40.00$

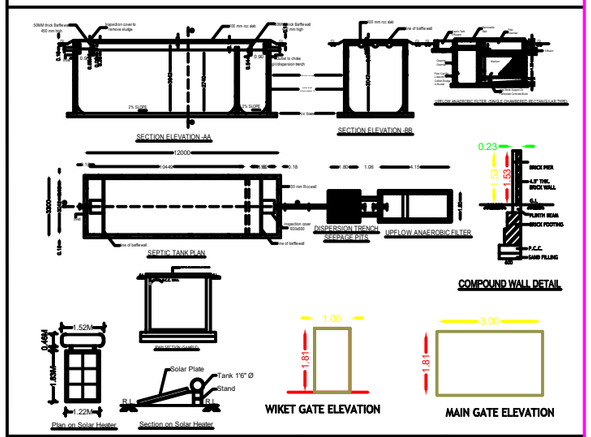

DESCRIPTION	Required	Provided
Car Parking Stalls	2	2
Two Wheeler Parking Stalls	2	2
Cycle Parking Stalls	-	-

COLOR INTEX :-

ROAD SHOWN IN -
SITE BOUNDARY SHOWN IN -
PROPOSED BUILDING SHOWN IN -

JOINERY DETAILS		FEET	METRE
D	DOOR	3'3" X 7'0"	1.00 X 2.14
D1	DOOR	2'6" X 7'0"	0.76 X 2.14
W	WINDOW	4'0" X 4'0"	1.22 X 1.22
V	VENTILATOR	3'3" X 1'9"	1.00 X 0.50

GATE ENTRY / EXIT	MEASUREMENT IN METER 6.00 X 1.81

ALL DIMENSIONS ARE IN METER
SCALE 1:100

LEAD'S CONSTRUCTION
UTHUKULI MAIN ROAD,
VIJAYAMANGALAM, ERODE-638056.
PH: 82489 30572, 98427 26462.
Mail: rlatha2301@gmail.com

APPLICANT

PLAN INFO
AS_AT_SITE=202.41
FMB_OR_PLR=202.41
AS_PER_DOCUMENT=202.41
PREMIUM_FSI_REQUIRED=NO
IS_APPROVED_LAYOUT=YES
PLOT_NO=NIL
SURVEY_NO=52
/PATTA_NO=391
TALUK=ERODE
OSR_APPLICABLE=NO
IS_SWIMMING_POOL_EXISTS=NO
DISTRICT=ERODE
SINGLE_FAMILY_BLDG=YES
CRZ=NO
SECURITY_ZONE=NO
ACCESS_WIDTH_M=9.40
WHETHER_GOVT_OR_AIDED_SCHOOL=NO
PLOT_AREA_M2=202.41
AVG_PLOT_DEPTH=17.98
AVG_PLOT_WIDTH=10.67
AREA_TYPE=OTHERS
ROAD_WIDTH=7
ROAD_LENGTH=250
LAND_USE_ZONE=RESIDENCE
RWH_DECLARED=YES
BUILDING_NEAR_TO_RIVER=NO
BUILDING_NEAR_MONUMENT=NO
BUILDING_NEAR_GOVT_BLDG=NO
NOC_FOR_CONSTRUCTION_NEAR_MONUMENT=NO
JURISDICTION_TYPE=PANCHAYAT
IF_HERITAGE_TOWN_LESSTHAN_1KM_RADIUS = NO

REGISTERED ENGINEER

Er.R.LATHA BE..
LEAD'S CONSTRUCTION,
4/1050,Uthukuli Road,
Vijayamangalam - 638056.
98427 26462 - 82489 30572.

THE LANDLENS SUITE

Eight ways to know a piece of land before you pay for it.

This report covers one part of the picture. These cover the rest, drawn from the same government records, for any property in Tamil Nadu.

LandLens One
Ask anything about a property and get an answer grounded in live government records, with the sources shown.
/landlens/one

Verify My Land
Every record check run on one property and returned as a single report.
/landlens/verify-my-land

Legal Opinion
An advocate's written opinion on the title, built on the records we pull for it.
/landlens

One Map
Every layer on one map: the parcel, its boundary, zoning, water bodies and what sits around it.
/landlens/one/map

PriceMap
What land actually changed hands for around this plot, taken from the registered deeds.
/landlens/pricemap

Build Scope
What you are allowed to build here: floor space, height, coverage and setbacks.
/landlens/build-scope

Property Tracker
Watch a property and hear about it when something new is registered against it.
/landlens/property-tracker

Deal Room
Run the transaction in one place: documents, stamping, signatures and the parties.
/landlens/deal-room

hello@verified.realestate · +91 9996 12 9996

FREE TOOLS · NO ACCOUNT NEEDED

Twenty-four checks you can run yourself, at no cost.

Records and verification

The registers themselves, read for you.

- Encumbrance Certificate
- Patta and Chitta
- Field Measurement Sketch
- EC Analyzer
- Bank charge check
- Court case search
- Seller background check
- Approval check by survey

Value and duty

What it is worth and what it costs to register.

- Guideline value by street
- Guideline value by survey
- Stamp duty and registration fees
- Capital gains
- Floor space index
- Area unit converter

Zoning and land use

What the plan says can happen on this land.

- Land use zone finder
- CMDA land use check
- Coastal regulation zone
- Master plan check
- Water bodies finder
- Airport height clearance

Registers and directories

Who holds it, and which office keeps the record.

- Find your registering office
- Temple property check
- Waqf property check
- RERA register

Every free tool
/tools

Services we run for you
/services

The LandLens suite
/landlens/one

Verified RealEstate™

Every claim in this document traces back to a government record.

- Legal opinions, due diligence and title verification
- Building plan, layout and sub-division approvals
- Completion and occupancy certificates, regularisation
- Escrow, negotiation and NRI property management
- Land survey, soil testing, architecture and construction

Verified RealEstate
3/350/2 Mettukuppam,
OMR Thoraipakkam,
Chennai 600 097, India
hello@verified.realestate
+91 9996 12 9996

Prepared from the registers named on the page each finding sits on. Where a register could not be read, this document says so in its place rather than leaving the gap to be read as a clean result.