Verified RealEstate™

REFERENCE
03/2024

ISSUED
12 March 2024

PP APPROVAL RECORD

Planning Permission

Erode district, Tamil Nadu

APPROVAL TYPE
Building Plan

ISSUING AUTHORITY
Rural Panchayat

The approval as the planning authority issued it, reproduced in full behind this page.

An approval speaks to what was sanctioned, not to what was built. Completion is a separate record.

Verified RealEstate™
3/350/2 Mettukuppam,
OMR Thoraipakkam,
Chennai 600 097, India

hello@verified.realestate
+91 9996 12 9996
verified.realestate

DIGITALLY VERIFIED RECORD

Plan Showing the **Proposed** RCC Terraced Residential Construction in G.Floor at RSF No:109/1B1A1, Plot No:20 West part, Varadhanallur village and Panchayat, "Sri Vaari Garden", Varadhanallur, Bhavani Taluk, Erode District.

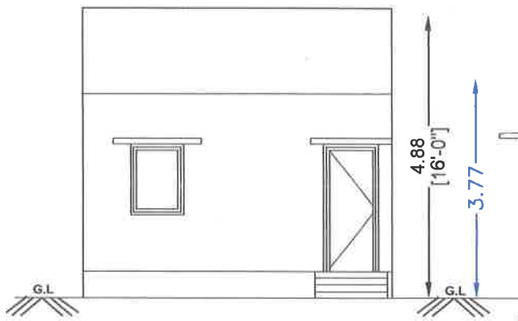

ELEVATION

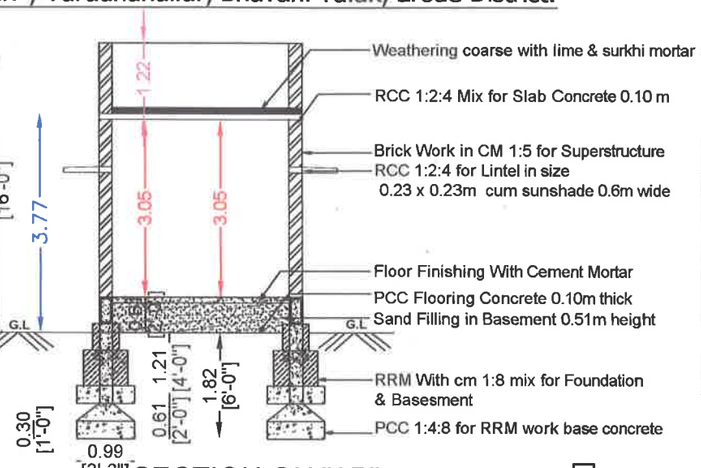

SECTION ON "AB"

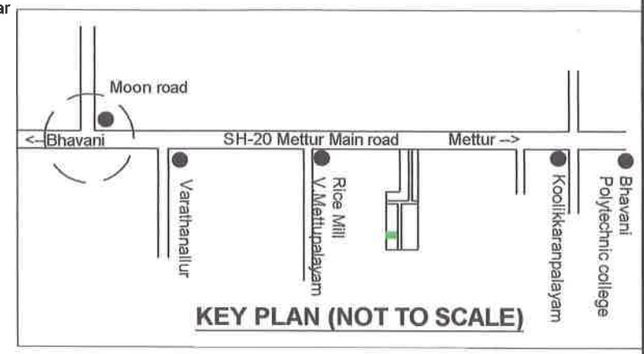

KEY PLAN (NOT TO SCALE)

PLAN INFO
PLOT_AREA_M2=90.53
AS_PER_DOCUMENT = 90.53
SINGLE_FAMILY_BLDG=YES
CRZ=NO
SECURITY_ZONE=NO
DISTRICT=ERODE
TALUK=BHAVANI
JURISDICTION_TYPE=VILLAGE PANCHAYAT
SURVEY_NO=109/1B1A1
PATTA_NO= 1551
PLOT_NO=20 WEST
ACCESS_WIDTH_M=6.10
ROAD_WIDTH=10.0
ROAD_LENGTH=50.00
AVG_PLOT_WIDTH= 6.10
AVG_PLOT_DEPTH=14.845
LAND_USE_ZONE =INDIVIDUAL RESIDENCE
WHETHER_GOVT_OR_AIDED_SCHOOL=NO
NOC_FOR_CONSTRUCTION_NEAR_MONUMENT=NO
IF_HERITAGE_TOWN_LESSTHAN_1KM_RADIUS=NO
BUILDING_NEAR_MONUMENT=NO
BUILDING_NEAR_GOVT_BLDG=NO
NOC_FIRE_DEPT=NO
OSR_APPLICABLE=NO
OSR_SURRENDER=NO
RWH_DECLARED=YES
BUILDING_NEAR_TO_RIVER=NO
AREA_TYPE=OTHERS
PREMIUM_FSI_REQUIRED=NO
IS_APPROVED_LAYOUT=YES
IS_SWIMMING_POOL_EXISTS=NO
FMB_OR_PLR = 90.00
AS_AT_SITE = 90.35

Applicant: Tmt.Nagavalli W/o.Thangavelu.

Area Details	Sqm	Sqft
Area of the applicant's site	90.53	974.50
Area of the Proposed building	21.87	235.40
Area of the Proposed Toilet	6.14	66.09
Area of the open space	62.52	673.00
Carpet area of the building	16.99	182.88

Joineries:

Door - D - 1.00 x 2.13, Door - D1 - 0.76 x 2.13,
Open - O1- 1.00 x 2.13, Ventilator - V - 0.60 x 0.60
Window - W1 -1.00 x 1.27

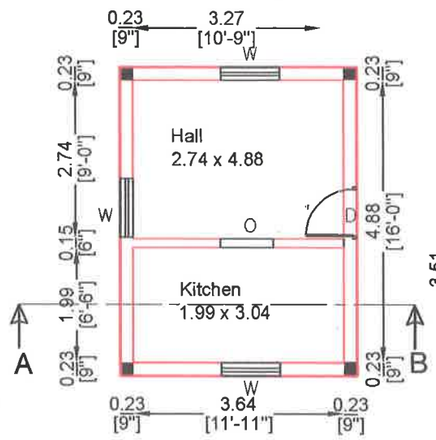

PLAN

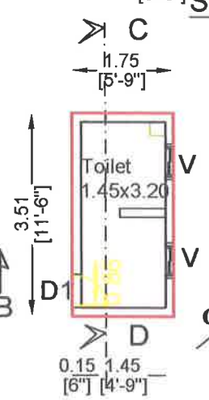

Toilet - PLAN

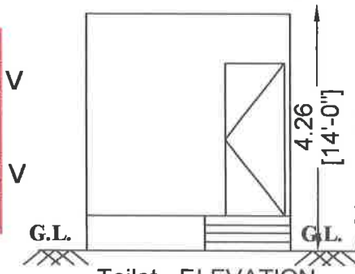

Toilet - ELEVATION

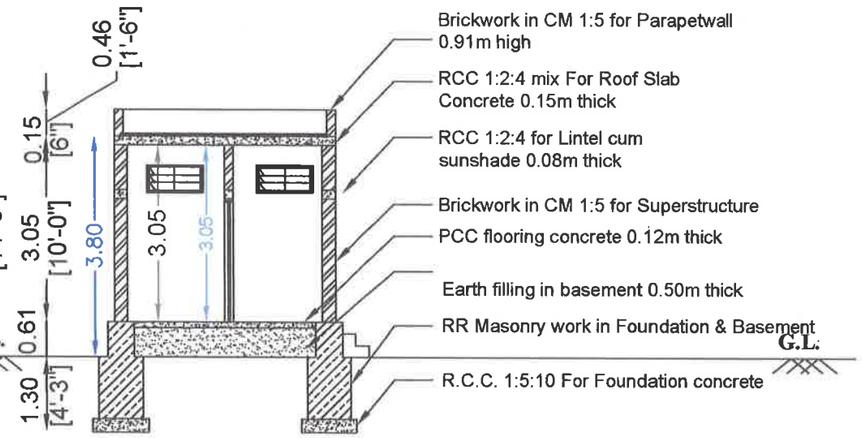

SECTION ON 'CD'

Index : Applicant's site shown in
Proposed RCC Building shown in
Existing road Shown in

SCALE 1:100

Drawn By : R.Sathya B.E.,

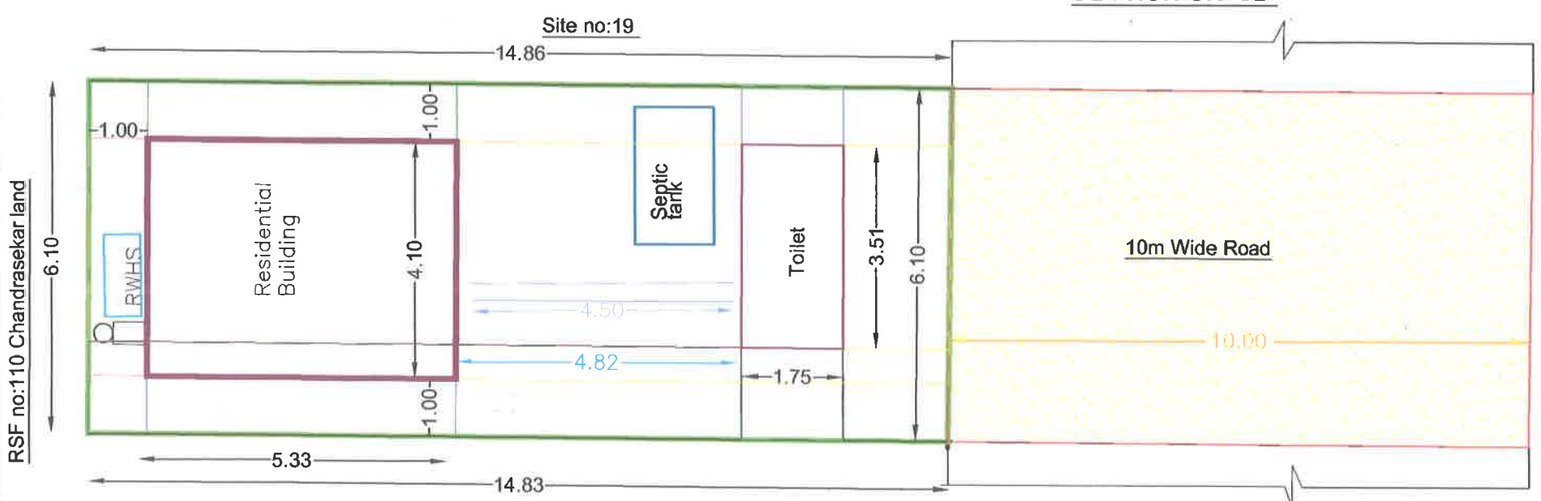

Site Plan (Scale 1:100)

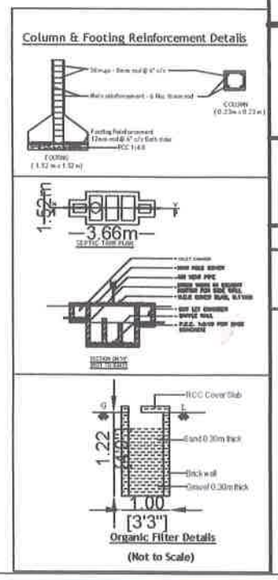

Erey Associates
Engineer for Every...
email:ereyassociates@gmail.com
A8-428, Murugan Bakery Upstair, Opp to Bhavani Bus Stand, Bhavani Taluk, Erode District.
Cell - 9842767123 - 9080440431

Er.M.PARANDHAMAN
B.E.(Civil), D.E.E.E, D.D.M

- Construction
- Valuation
- Estimates
- DTCP Approvals
- 3D Modeling
- Structural Drawing
- Public Building- Factory Stability

APPLICANT	ENGINEER
நாகவள்ளி	பொறியாளர். ஓ.சலாமத் பி.இ.,எம்.இ., அப்ரூவன் கட்டுமானம் மு.டி.சி.பி. எண் : 02/2021/நிலை-II, அரசுமதி பெற்ற முதல் நிலை கட்டிட வரையாளர் வங்கபாளையம் (அஞ்), கவுந்தப்பாடி (வ), ஈரோடு (மா) - 638 455. 9942027126

THE LANDLENS SUITE

Eight ways to know a piece of land before you pay for it.

This report covers one part of the picture. These cover the rest, drawn from the same government records, for any property in Tamil Nadu.

LandLens One
Ask anything about a property and get an answer grounded in live government records, with the sources shown.
/landlens/one

Verify My Land
Every record check run on one property and returned as a single report.
/landlens/verify-my-land

Legal Opinion
An advocate's written opinion on the title, built on the records we pull for it.
/landlens

One Map
Every layer on one map: the parcel, its boundary, zoning, water bodies and what sits around it.
/landlens/one/map

PriceMap
What land actually changed hands for around this plot, taken from the registered deeds.
/landlens/pricemap

Build Scope
What you are allowed to build here: floor space, height, coverage and setbacks.
/landlens/build-scope

Property Tracker
Watch a property and hear about it when something new is registered against it.
/landlens/property-tracker

Deal Room
Run the transaction in one place: documents, stamping, signatures and the parties.
/landlens/deal-room

hello@verified.realestate · +91 9996 12 9996

FREE TOOLS · NO ACCOUNT NEEDED

Twenty-four checks you can run yourself, at no cost.

Records and verification

The registers themselves, read for you.

- Encumbrance Certificate
- Patta and Chitta
- Field Measurement Sketch
- EC Analyzer
- Bank charge check
- Court case search
- Seller background check
- Approval check by survey

Value and duty

What it is worth and what it costs to register.

- Guideline value by street
- Guideline value by survey
- Stamp duty and registration fees
- Capital gains
- Floor space index
- Area unit converter

Zoning and land use

What the plan says can happen on this land.

- Land use zone finder
- CMDA land use check
- Coastal regulation zone
- Master plan check
- Water bodies finder
- Airport height clearance

Registers and directories

Who holds it, and which office keeps the record.

- Find your registering office
- Temple property check
- Waqf property check
- RERA register

Every free tool
/tools

Services we run for you
/services

The LandLens suite
/landlens/one

Verified RealEstate™

Every claim in this document traces back to a government record.

- Legal opinions, due diligence and title verification
- Building plan, layout and sub-division approvals
- Completion and occupancy certificates, regularisation
- Escrow, negotiation and NRI property management
- Land survey, soil testing, architecture and construction

Verified RealEstate
3/350/2 Mettukuppam,
OMR Thoraipakkam,
Chennai 600 097, India
hello@verified.realestate
+91 9996 12 9996

Prepared from the registers named on the page each finding sits on. Where a register could not be read, this document says so in its place rather than leaving the gap to be read as a clean result.