Verified RealEstate™

REFERENCE
18/2025-2026

ISSUED
18 February 2026

PP APPROVAL RECORD

Planning Permission

Erode district, Tamil Nadu

APPROVAL TYPE
Building Plan

ISSUING AUTHORITY
Rural Panchayat

The approval as the planning authority issued it, reproduced in full behind this page.

An approval speaks to what was sanctioned, not to what was built. Completion is a separate record.

Verified RealEstate™
3/350/2 Mettukuppam,
OMR Thoraipakkam,
Chennai 600 097, India

hello@verified.realestate
+91 9996 12 9996
verified.realestate

DIGITALLY VERIFIED RECORD

PLAN SHOWING THE PROPOSED CONSTRUCTION OF R.C.C ROOF GROUND AND FIRST FLOOR RESIDENTIAL BUILDING IN KARUMPAARAI ,GANDHIJI STREET,OLD S.F.NO-392,394A, NEW R.SF.NO:439/2(AFTER SUBDIVISION NEW R.SF.NO:439/2) OF PATTA NO:1620, IN 46 PUDUR VILLAGE "B" AND PANCHAYAT, MODAKKURICHI UNION & TALUK, ERODE DISTRICT.

APPLICANT:

Mrs.N.GANDHIMATHI W/o.Mr.C.NANTHAGOPALAN

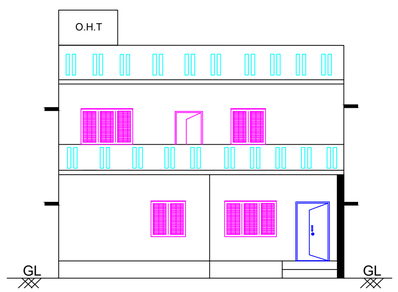

ELEVATION

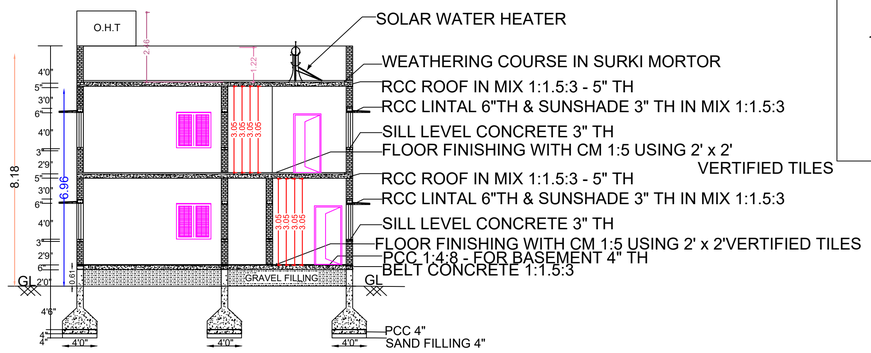

SECTION ON "AB"

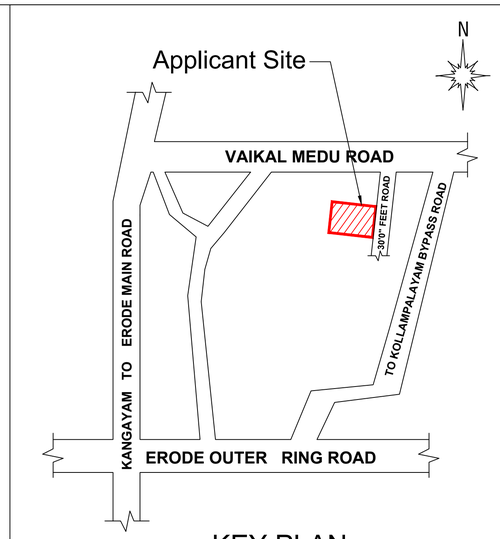

KEY PLAN

PLAN INFO
AS_AT_SITE=286.78
FMB_OR_PLR=287.50
AS_PER_DOCUMENT=287.50
PREMIUM_FSI_REQUIRED=NO
IS_APPROVED_LAYOUT=YES
PLOT_NO=NO
SURVEY_NO=439/2
PATTA_NO=1620
TALUK=MODAKKURICHI
OSR_APPLICABLE=NO
IS_SWIMMING_POOL_EXISTS=NO
DISTRICT=ERODE
SINGLE_FAMILY_BLDG=YES
CRZ=NO
SECURITY_ZONE=NO
ACCESS_WIDTH_M=12.19
WHETHER_GOVT_OR_AIDED_SCHOOL=NO
PLOT_AREA_M2=287.50
AVG_PLOT_DEPTH=17.83
AVG_PLOT_WIDTH=24.13
AREA_TYPE=OTHERS
ROAD_WIDTH=9.00
ROAD_LENGTH=250
LAND_USE_ZONE=RESIDENCE
RWH_DECLARED=YES
BUILDING_NEAR_TO_RIVER=NO
BUILDING_NEAR_MONUMENT=NO
BUILDING_NEAR_GOVT_BLDG=NO
NOC_FOR_CONSTRUCTION_NEAR_MONUMENT=NO
JURISDICTION_TYPE=PANCHAYAT
IF_HERITAGE_TOWN_LESSTHAN_1KM_RADIUS = NO

SPFW/SRDD APPROVAL NO:269/2018
ந.க.எண்:4335/2018/ஆ2,நாள்:04.01.2019

I.PROPOSED BUILDING AREA DETAILS:

Area Details:	Sq.ft	Sq.m
Area of the Applicant Site	3093.00	287.50
Plinth Area Of Pro. Ground Floor	1688.12	156.83
Plinth Area Of Pro. First Floor	1402.33	130.28
Total Area Of Pro. G&F Floors	3090.45	287.11
Floor Area of Pro. G&F Floors	2480.00	230.40
Area Of Open Space	1404.88	130.51

JOINERY DETAILS		FEET	METRE
D	DOOR	3'3" X 7'0"	1.00 X 2.14
D1	DOOR	2'6" X 7'0"	0.76 X 2.14
W	WINDOW	4'0" X 4'0"	1.22 X 1.22
V	VENTILATOR	3'3" X 1'9"	1.00 X 0.50

SEPTIC TANK 1 No	BORE WELL 1 No
R.W.H 1 No	SUMP 1 No

Floor Space Index (F.S.I.) - $\frac{\text{Total Building Area}}{\text{Total Land Area}} = \frac{287.11}{287.50} = 1.0 < 2$

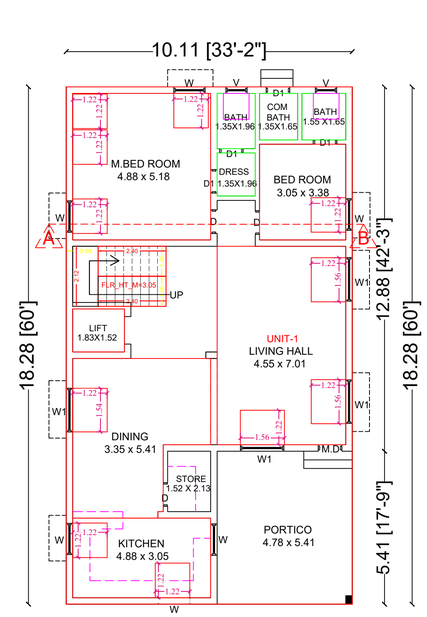

R PLAN

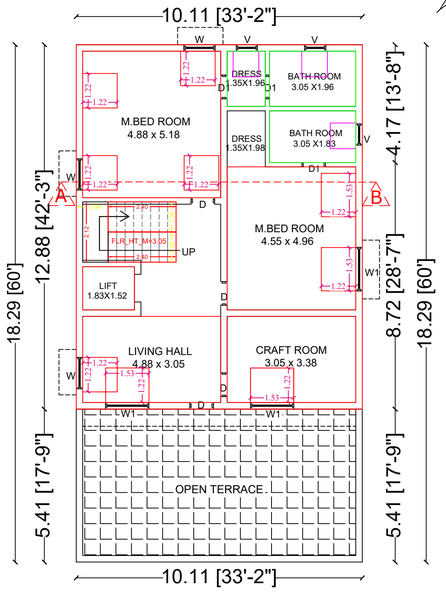

FIRST FLOOR PLAN

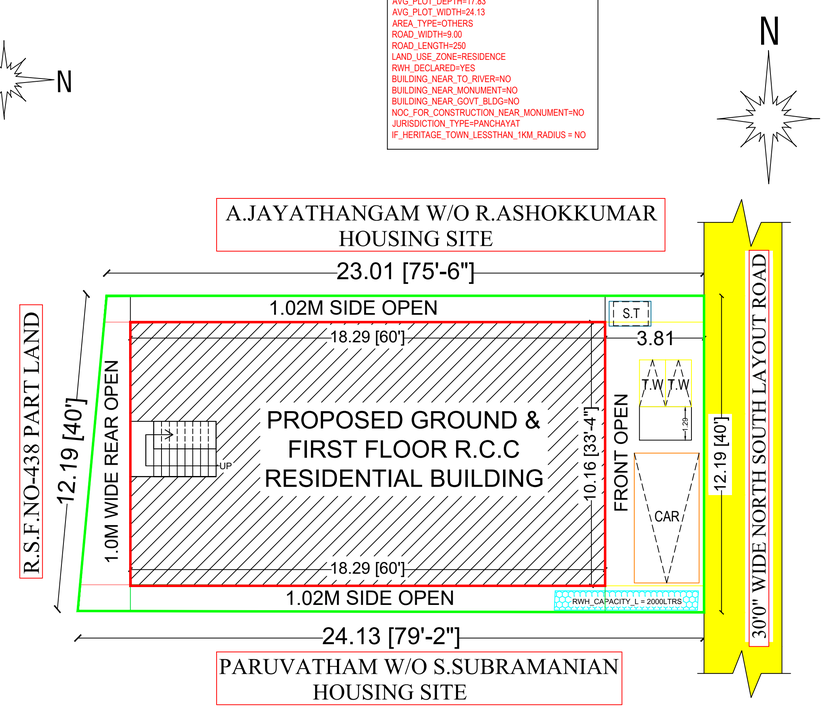

SITE PLAN

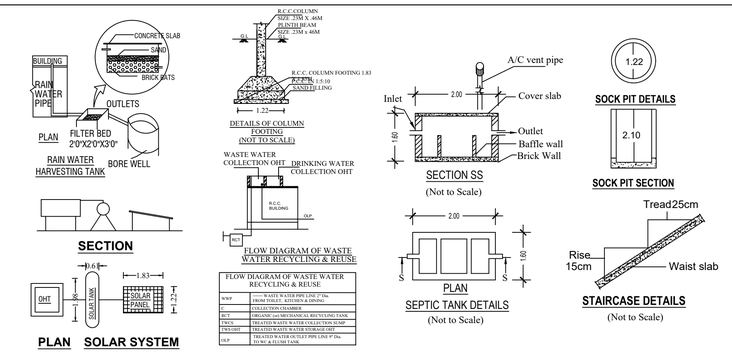

DESCRIPTION	Required	Provided
Car Parking Stalls	2	2
Two Wheeler Parking Stalls	2	2
Cycle Parking Stalls	-	-

COLOR INTEX :-		GATE	MEASUREMENT IN METER
ROAD SHOWN IN	-	ENTRY /EXIT	6.00 X 1.81
SITE BOUNDARY SHOWN IN	-	ALL DIMENSIONS ARE IN METER SCALE 1:100	
PROPOSED BUILDING SHOWN IN	-		

NAVAKI BUILDERS
Er.C.NAVANEETHA KRISHNAN,D.C.E.,
(LICENCED BUILDING SURVEYOR)
---------- PLANNERS & CONSTRUCTION ---------
Cell 9842750760,9629513760
email :navakibuilders@gmail.com

APPLICANT	REGISTERED ENGINEER
N.Gandhimathi	Er.C.NAVANEETHA KRISHNAN,D.C.E., Licenced Building Surveyor, No: 212 / 2014 NAVAKI BUILDERS 92,Chennappanaiyakan Palayam, Erode-104 Cell: 98427 50760, 96295 13760
	NAVAKI BUILDERS-98427 50760

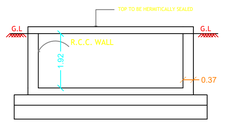

RWH SECTION (SAMPLE)

RWH_CAPACITY_L=5000LTRS

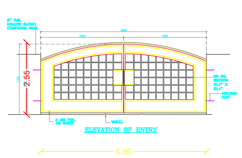

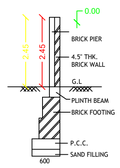

COMPOUND WALL

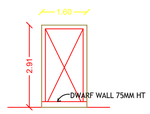

WIKET GATE ELEVATION

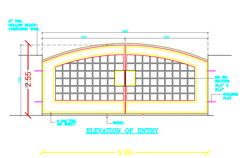

THE LANDLENS SUITE

Eight ways to know a piece of land before you pay for it.

This report covers one part of the picture. These cover the rest, drawn from the same government records, for any property in Tamil Nadu.

LandLens One
Ask anything about a property and get an answer grounded in live government records, with the sources shown.
/landlens/one

Verify My Land
Every record check run on one property and returned as a single report.
/landlens/verify-my-land

Legal Opinion
An advocate's written opinion on the title, built on the records we pull for it.
/landlens

One Map
Every layer on one map: the parcel, its boundary, zoning, water bodies and what sits around it.
/landlens/one/map

PriceMap
What land actually changed hands for around this plot, taken from the registered deeds.
/landlens/pricemap

Build Scope
What you are allowed to build here: floor space, height, coverage and setbacks.
/landlens/build-scope

Property Tracker
Watch a property and hear about it when something new is registered against it.
/landlens/property-tracker

Deal Room
Run the transaction in one place: documents, stamping, signatures and the parties.
/landlens/deal-room

hello@verified.realestate · +91 9996 12 9996

FREE TOOLS · NO ACCOUNT NEEDED

Twenty-four checks you can run yourself, at no cost.

Records and verification

The registers themselves, read for you.

- Encumbrance Certificate
- Patta and Chitta
- Field Measurement Sketch
- EC Analyzer
- Bank charge check
- Court case search
- Seller background check
- Approval check by survey

Value and duty

What it is worth and what it costs to register.

- Guideline value by street
- Guideline value by survey
- Stamp duty and registration fees
- Capital gains
- Floor space index
- Area unit converter

Zoning and land use

What the plan says can happen on this land.

- Land use zone finder
- CMDA land use check
- Coastal regulation zone
- Master plan check
- Water bodies finder
- Airport height clearance

Registers and directories

Who holds it, and which office keeps the record.

- Find your registering office
- Temple property check
- Waqf property check
- RERA register

Every free tool
/tools

Services we run for you
/services

The LandLens suite
/landlens/one

Verified RealEstate™

Every claim in this document traces back to a government record.

- Legal opinions, due diligence and title verification
- Building plan, layout and sub-division approvals
- Completion and occupancy certificates, regularisation
- Escrow, negotiation and NRI property management
- Land survey, soil testing, architecture and construction

Verified RealEstate
3/350/2 Mettukuppam,
OMR Thoraipakkam,
Chennai 600 097, India
hello@verified.realestate
+91 9996 12 9996

Prepared from the registers named on the page each finding sits on. Where a register could not be read, this document says so in its place rather than leaving the gap to be read as a clean result.