Verified RealEstate™

REFERENCE
17\2025-2026

ISSUED
20 August 2025

PP APPROVAL RECORD

Planning Permission

Kanniyakumari district, Tamil Nadu

APPROVAL TYPE
Building Plan

ISSUING AUTHORITY
Rural Panchayat

The approval as the planning authority issued it, reproduced in full behind this page.

An approval speaks to what was sanctioned, not to what was built. Completion is a separate record.

Verified RealEstate™
3/350/2 Mettukuppam,
OMR Thoraipakkam,
Chennai 600 097, India

hello@verified.realestate
+91 9996 12 9996
verified.realestate

DIGITALLY VERIFIED RECORD

PLAN SHOWING THE PROPOSED CONSTRUCTION OF A R.C.C ROOF RESIDENTIAL BUILDING IN RSY.NO:496 /1 PART AT KARISALVILAI,KURUTHENCODE 'B' VILLAGE, KURUTHENCDE VILLAGE PANCHAYAT, KALKULAM TALUK, KANYAKUMARI DISTRICT.

NAME OF THE OWNER

Mr.N.VADIVEL AZHAKAN
S/o.NARAYANA PERUMAL

ALL DIMENSIONS ARE IN 'M'

SCALE(1:100)

REFERENCES	
ROAD	
BOUNDARY	
PROPOSED	
EXISTING BUILDING	

SCHEDULE OF JOINARIES	
D - DOO R	: 1.00 X 2.10 M
V -VENTILATOR	: 0.60 X 0.60 M
D1 - DOOR	: 0.75 X2.10 M
W -WINDOW	: 1.50 X 1.50 M

SITE AREA	: 202.35 SQM	**(2177.28 SqFt)**
PRO.G.FLOOR AREA	: 24.89 SQM	**(267.81 SqFt)**
PRO.TOTAL AREA	: 24.89 SQM	**(267.81 SqFt)**
CARPET AREA	: 21.56SQM	**(231.98 SqFt)**
VACANT AREA	: 177.46 SQM	**(1909.47 SqFt)**
PLOT COVERAGE AREA	: 12.30%	

PARKING CALCULATION	FSI CALCULATION
REQUIRED PARKING AREA	REQUIRED = 2
24.89/ 75.0 =0 .33	FSI=TOTAL AREA ON ALL FLOORS / PLOT AREA
SAY-0 CAR	24.89 /202.35 = 0.12 < 2

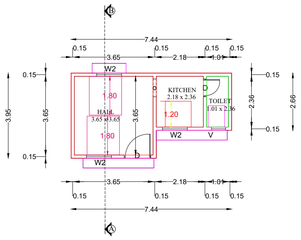

GROUND FLOOR PLAN (scale 1:100)

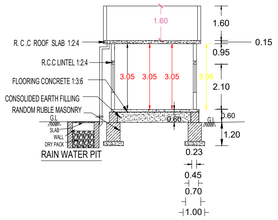

SECTION ON AB

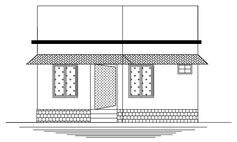

ELIVATION

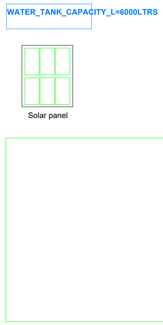

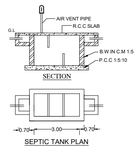

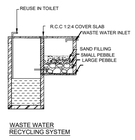

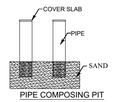

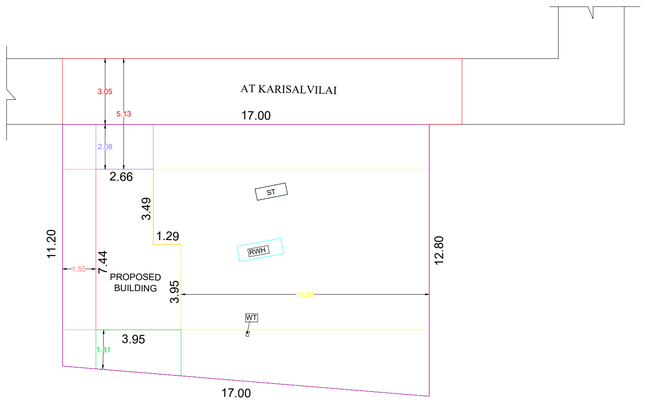

SITE PLAN

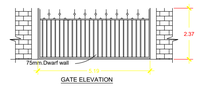

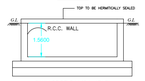

RWH_CAPACITY_L=4800LTRS

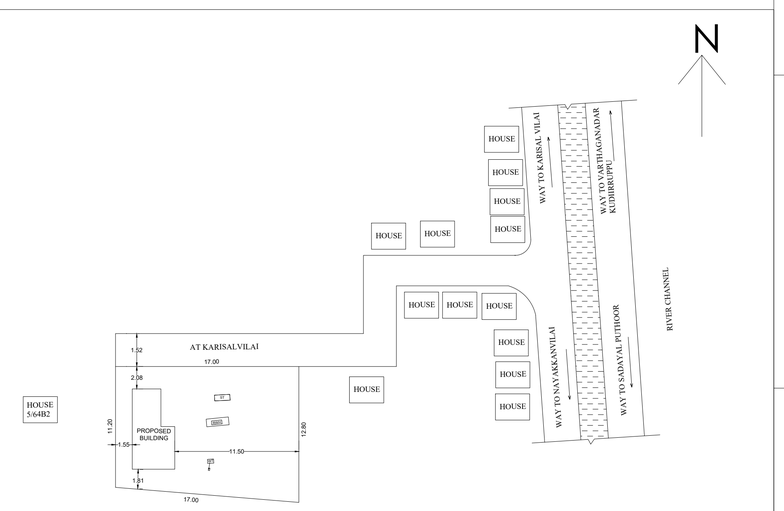

KEY PLAN(SCALE 1:400)

PLAN INFO
PLOT_NO=NO
PATTA_NO=8855
TALUK=KALKULAM
DISTRICT=KANNYAKUMARI
SURVEY_NO=496/1
PLOT_AREA_M2=202.35
AS_PER_DOCUMENT=202.35
AS_AT_SITE=202.35
FMB_OR_PLR=202.35
JURISDICTION_TYPE=KURUTHENCODE VILLAGE PANCHAYAT
SINGLE_FAMILY_BLDG=YES
LAND_USE_ZONE = RESIDENTIAL
CRZ=NO
SECURITY_ZONE=NO
ACCESS_WIDTH_M=3.00
WHETHER_GOVT_OR_AIDED_SCHOOL=NO
ROAD_WIDTH=3.05
ROAD_LENGTH=100
AVG_PLOT_DEPTH= 11.20
AVG_PLOT_WIDTH= 17.00
RWH_DECLARED=YES
BUILDING_NEAR_TO_RIVER=NO
OSR_APPLICABLE =NO
OSR_SURRENDER_OR_BUYBACK=BUYBACK
PREMIUM_FSI_REQUIRED=NO
IS_APPROVED_LAYOUT=NO
AREA_TYPE=OTHERS
BUILDING_NEAR_MONUMENT=NO
BUILDING_NEAR_GOVT_BLDG=NO
PROVISION_FOR_GREEN_BUILDINGS_AND_SUSTAINABILITY=NO
FIRE_PROTECTION_AND_FIRE_SAFETY_REQUIREMENTS=NO
NOC_FOR_CONSTRUCTION_NEAR_MONUMENT=NO
BARRIER_FREE_ACCESS_FOR_PHYSICALLY_CHALLENGED_PEOPLE=YES
FIRE_PROTECTION_AND_FIRE_SAFETY_REQUIREMENTS=YES
NOC_FIRE_DEPT=NO
IS_SWIMMING_POOL_EXISTS=NO
IF_HERITAGE_TOWN_LESSTHAN_1KM_RADIUS=NO

OFFICE USE

SIGN OF THE OWNER

Er. M. MUTHUVEL, B.E.,
LICENSED BUILDING SURVEYOR
Registration No: 151/LS/2023/00005
VEL ENGINEERING CONSTRUCTION
Koduppalkuzhi, Kattimancodu (P.O)
Kanyakumari District - 629 801
Mob: 97 86 52 69 29

SIGN OF REGISTERED ENGINEER

STRUCTURAL CONSULTANT:

VEL ENGINEERING CONSTRUCTION
LICENSED REGISTER ENGINEER
Er.M.MUTHU VEL.,BE.,(civil)
ENGINEERS GRADE- II
REGISTRATION NO-151/LS/2023/00005
Kuruthencode union office road,
Kuruthencode(p.o),Kanyakumari-629802
Mobile No:9786526929,6369097677
Gmail:velengineering1@gmail.com

THE LANDLENS SUITE

Eight ways to know a piece of land before you pay for it.

This report covers one part of the picture. These cover the rest, drawn from the same government records, for any property in Tamil Nadu.

LandLens One
Ask anything about a property and get an answer grounded in live government records, with the sources shown.
/landlens/one

Verify My Land
Every record check run on one property and returned as a single report.
/landlens/verify-my-land

Legal Opinion
An advocate's written opinion on the title, built on the records we pull for it.
/landlens

One Map
Every layer on one map: the parcel, its boundary, zoning, water bodies and what sits around it.
/landlens/one/map

PriceMap
What land actually changed hands for around this plot, taken from the registered deeds.
/landlens/pricemap

Build Scope
What you are allowed to build here: floor space, height, coverage and setbacks.
/landlens/build-scope

Property Tracker
Watch a property and hear about it when something new is registered against it.
/landlens/property-tracker

Deal Room
Run the transaction in one place: documents, stamping, signatures and the parties.
/landlens/deal-room

hello@verified.realestate · +91 9996 12 9996

FREE TOOLS · NO ACCOUNT NEEDED

Twenty-four checks you can run yourself, at no cost.

Records and verification

The registers themselves, read for you.

- Encumbrance Certificate
- Patta and Chitta
- Field Measurement Sketch
- EC Analyzer
- Bank charge check
- Court case search
- Seller background check
- Approval check by survey

Value and duty

What it is worth and what it costs to register.

- Guideline value by street
- Guideline value by survey
- Stamp duty and registration fees
- Capital gains
- Floor space index
- Area unit converter

Zoning and land use

What the plan says can happen on this land.

- Land use zone finder
- CMDA land use check
- Coastal regulation zone
- Master plan check
- Water bodies finder
- Airport height clearance

Registers and directories

Who holds it, and which office keeps the record.

- Find your registering office
- Temple property check
- Waqf property check
- RERA register

Every free tool
/tools

Services we run for you
/services

The LandLens suite
/landlens/one

Verified RealEstate™

Every claim in this document traces back to a government record.

- Legal opinions, due diligence and title verification
- Building plan, layout and sub-division approvals
- Completion and occupancy certificates, regularisation
- Escrow, negotiation and NRI property management
- Land survey, soil testing, architecture and construction

Verified RealEstate
3/350/2 Mettukuppam,
OMR Thoraipakkam,
Chennai 600 097, India
hello@verified.realestate
+91 9996 12 9996

Prepared from the registers named on the page each finding sits on. Where a register could not be read, this document says so in its place rather than leaving the gap to be read as a clean result.