PP APPROVAL RECORD

Planning Permission

Kanniyakumari district, Tamil Nadu

APPROVAL TYPE
Building Plan

ISSUING AUTHORITY
Rural Panchayat

The approval as the planning authority issued it, reproduced in full behind this page.

An approval speaks to what was sanctioned, not to what was built. Completion is a separate record.

PLAN SHOWING THE PROPOSED CONSTRUCTION OF TERRACE ROOF RESIDENTIAL BUILDING IN R.SY.NO : 885/5 OF MATHICODE VILLAGE AT KOTTAVILAI IN MATHICODE VILLAGE PANCHAYAT, KILLIYOOR PANCHAYAT UNION, KILLIYOOR TALUK, K. K. DISTRICT.

NAME AND ADDRESS OF THE OWNER:- Mr.D.SOBIN, S/o.Mr.DURAIMANI,
KOTTAVILAI, THICKANAMCODE. P.O.

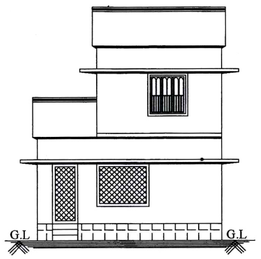

FRONT ELEVATION

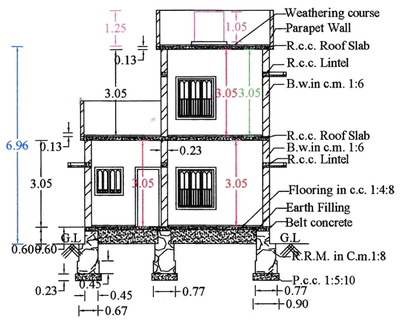

SECTION ON AB

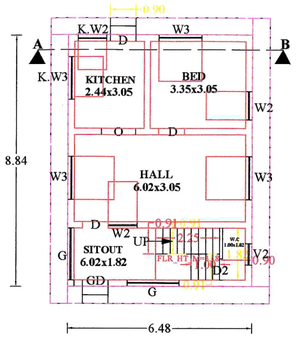

GROUND FLOOR PLAN

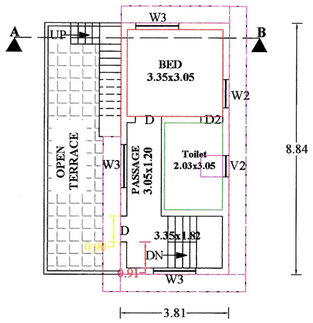

FIRST FLOOR PLAN

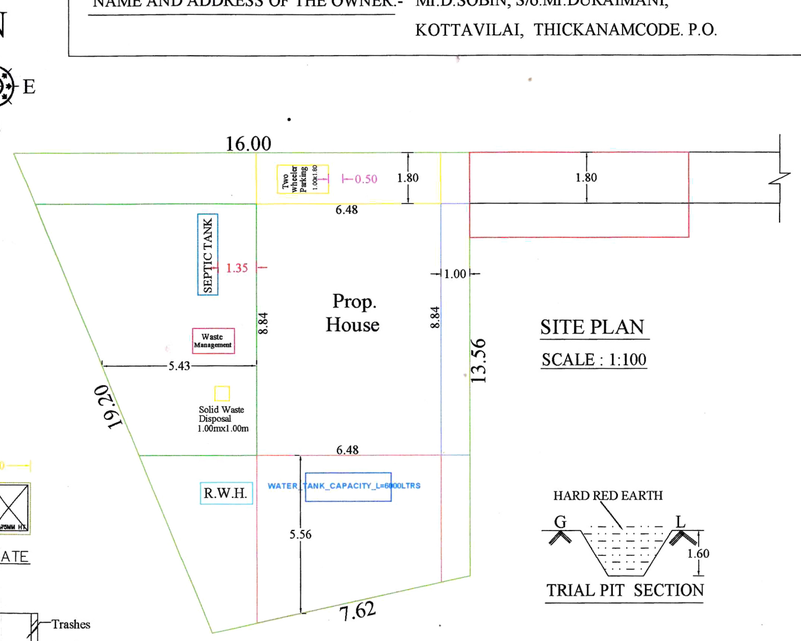

SITE PLAN

SCALE : 1:100

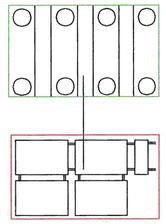

SOLAR WATER HEATING SYSTEM

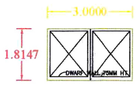

MAIN GATE

TRIAL PIT SECTION

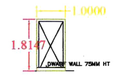

WICKET GATE

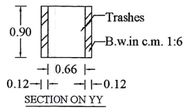

SECTION ON YY

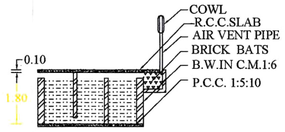

S.T SECTION

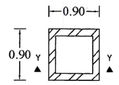

PLAN

WASTE TRASH PIT

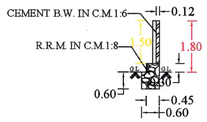

COMPOUND WALL SECTION

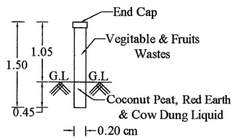

PIPE COMPOSTER

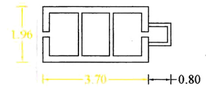

SEPTIC TANK PLAN

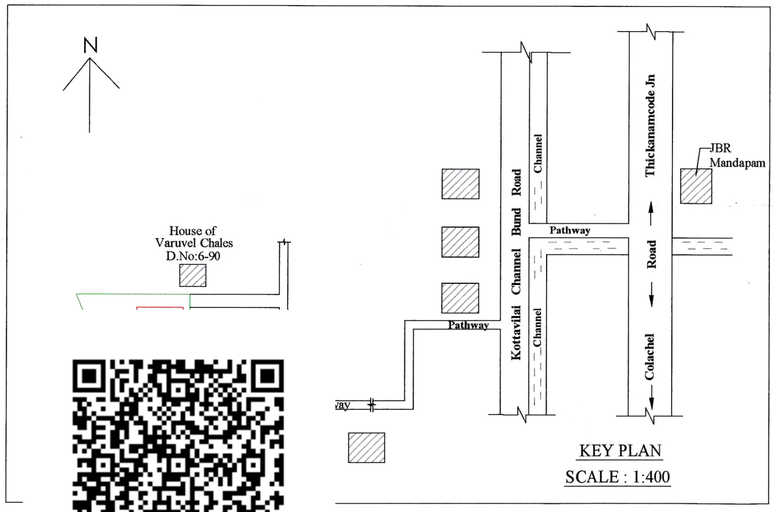

KEY PLAN

SCALE : 1:400

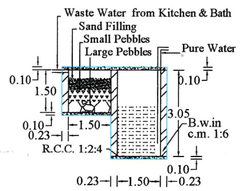

WASTE WATER RECYCLING SYSTEM

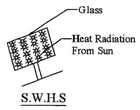

S.W.H.S

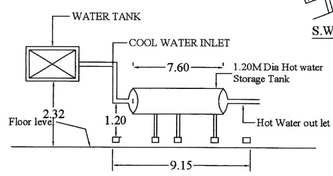

SOLAR WATER HEATING SYSTEM
(S.W.H.S.DETAILS)

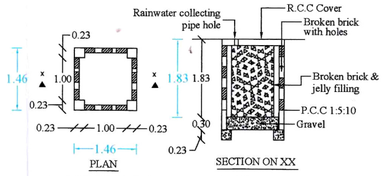

RAIN WATER HARVEST WELL

RWH_CAPACITY_L=6642LTRS

JOINERY DETAILS		
G.D : GRILL DOOR	:	0.90 x 2.10
D: DOOR	:	0.90 x 2.10
D1: DOOR	:	0.75 x 2.10
W3 : WINDOW	:	1.40 x 1.40
W2 : WINDOW	:	1.00 x 1.40
K.W3 : WINDOW	:	1.40 x 1.00
K.W2 : WINDOW	:	1.00 x 1.00
V2 : VENTILATOR	:	0.75 x 0.75

LEGEND
PROPOSED :-
SITE BOUNDARY :-
ROAD, PATHWAY :-
EXISTING BUILDINGS :-

D. sobin

SIGNATURE OF LAND AND BUILDING OWNER

RMS ASSOCIATES
Estd : 2017
Er.T.JOHNSY MARGRET QUEEN
Registered Civil Engineer
Registration No.148/LS/2023/00002
Cell : 8110005647,7502494208
Email : johnsyqueen@gmail.com
Oppo.TMB, Thickanamcode,
Thickanamcode. P.O. Pincode - 629804.

T. Johnsyqueen 19/7/2024
Er. T. JOHNSY MARGRET QUEEN
Registered Civil Engineer
Reg No: 148/LS/2023/00002
RMS ASSOCIATES
OPP. TMB, Karungal Road
Thickanamcode P.O 629 804
Cell: 8110005647

SIGNATURE OF LICENSE SURVEYOR/ENGINEER

PLAN INFO
PLOT_NO=NO
PATTA_NO= 4560
TALUK= KILLIYOOR
DISTRICT= KANYAKUMARI
SURVEY_NO= 885/5
VILLAGE= MATHICODE VILLAGE
JURISDICTION_TYPE= MATHICODE VILLAGE PANCHAYAT
LAND_USE_ZONE = RESIDENTIAL
PLOT_AREA_M2= 202.35
AS_PER_DOCUMENT= 202.35
AS_AT_SITE= 202.35
FMB_OR_PLR= 202.35
SINGLE_FAMILY_BLDG=YES
CRZ=NO
SECURITY_ZONE=NO
ACCESS_WIDTH_M= 3.00
WHETHER_GOVT_OR_AIDED_SCHOOL=NO
ROAD_WIDTH= 3.00
ROAD_LENGTH= 1500
AVG_PLOT_DEPTH= 16.38
AVG_PLOT_WIDTH= 11.81
RWH_DECLARED=YES
BUILDING_NEAR_TO_RIVER=NO
OSR_APPLICABLE =NO
OSR_SURRENDER_OR_BUYBACK=BUYBACK
PREMIUM_FSI_REQUIRED=NO
IS_APPROVED_LAYOUT=NO
AREA_TYPE=OTHERS
BUILDING_NEAR_MONUMENT=NO
BUILDING_NEAR_GOVT_BLDG=NO
PROVISION_FOR_GREEN_BUILDINGS_AND_SUSTAINABILITY=NO
FIRE_PROTECTION_AND_FIRE_SAFETY_REQUIREMENTS=NO
NOC_FOR_CONSTRUCTION_NEAR_MONUMENT=NO
BARRIER_FREE_ACCESS_FOR_PHYSICALLY_CHALLENGED_PEOPLE=YES
FIRE_PROTECTION_AND_FIRE_SAFETY_REQUIREMENTS=YES
NOC_FIRE_DEPT=NO
IS_SWIMMING_POOL_EXISTS=NO
BLOCK_1_B-HOUSE_MEMBER_COUNT=1
IF_HERITAGE_TOWN_LESSTHAN_1KM_RADIUS=NO

NOTE : ALL DIMENSION ARE IN METRE, SCALE : 1:100

AREA OF SITE		2.02ARE	5.000 CENTS
AREA IN SQ		"M"	SQ "FT"
SITE AREA	:	202.35	2177.29
PROPOSED PLINTH AREA			
GROUND FLOOR	:	57.28	616.33
FIRST FLOOR	:	33.68	362.40
TOTAL	:	90.96	978.73
VACANT	:	145.07	1560.95
F.S.I	:	90.96/202.35	0.45 < 2.00
PROPOSED FLOOR AREA			
GROUND FLOOR	:	46.98	505.50
FIRST FLOOR	:	26.17	281.59
TOTAL	:	73.15	787.09

FLOOR AREA ABOVE 25.SQ.M AND UP TO 50.SQ.M -1 DWELLING UNIT

1 CAR SPACE FOR EVERY 2 DWELLING UNITS AND 1 TWO WHEELER SPACE FOR EVERY DWELLING UNIT

PARKING CALCULATION

Required Parking

Total Plinth Area = 90.96 Sq.m

First 50 sq.m 1 Dwelling unit = 1 Two wheeler space

1 Two Wheeler space = 1.00 x 1.80

Provided 1 Two wheeler Space

1Car Space = 2.50x5.00

Required Car space $= \frac{90.96}{75} = 1.21$ Car

Provided 1 Car space

PLOT COVERAGE $\frac{57.28 \times 100}{202.35} = 28.31\%$

THE LANDLENS SUITE

Eight ways to know a piece of land before you pay for it.

This report covers one part of the picture. These cover the rest, drawn from the same government records, for any property in Tamil Nadu.

LandLens One
Ask anything about a property and get an answer grounded in live government records, with the sources shown.
/landlens/one

Verify My Land
Every record check run on one property and returned as a single report.
/landlens/verify-my-land

Legal Opinion
An advocate's written opinion on the title, built on the records we pull for it.
/landlens

One Map
Every layer on one map: the parcel, its boundary, zoning, water bodies and what sits around it.
/landlens/one/map

PriceMap
What land actually changed hands for around this plot, taken from the registered deeds.
/landlens/pricemap

Build Scope
What you are allowed to build here: floor space, height, coverage and setbacks.
/landlens/build-scope

Property Tracker
Watch a property and hear about it when something new is registered against it.
/landlens/property-tracker

Deal Room
Run the transaction in one place: documents, stamping, signatures and the parties.
/landlens/deal-room

hello@verified.realestate · +91 9996 12 9996

FREE TOOLS · NO ACCOUNT NEEDED

Twenty-four checks you can run yourself, at no cost.

Records and verification

The registers themselves, read for you.

- Encumbrance Certificate
- Patta and Chitta
- Field Measurement Sketch
- EC Analyzer
- Bank charge check
- Court case search
- Seller background check
- Approval check by survey

Value and duty

What it is worth and what it costs to register.

- Guideline value by street
- Guideline value by survey
- Stamp duty and registration fees
- Capital gains
- Floor space index
- Area unit converter

Zoning and land use

What the plan says can happen on this land.

- Land use zone finder
- CMDA land use check
- Coastal regulation zone
- Master plan check
- Water bodies finder
- Airport height clearance

Registers and directories

Who holds it, and which office keeps the record.

- Find your registering office
- Temple property check
- Waqf property check
- RERA register

Every free tool
/tools

Services we run for you
/services

The LandLens suite
/landlens/one

Verified RealEstate™

Every claim in this document traces back to a government record.

- Legal opinions, due diligence and title verification
- Building plan, layout and sub-division approvals
- Completion and occupancy certificates, regularisation
- Escrow, negotiation and NRI property management
- Land survey, soil testing, architecture and construction

Verified RealEstate
3/350/2 Mettukuppam,
OMR Thoraipakkam,
Chennai 600 097, India
hello@verified.realestate
+91 9996 12 9996

Prepared from the registers named on the page each finding sits on. Where a register could not be read, this document says so in its place rather than leaving the gap to be read as a clean result.