PP APPROVAL RECORD

Planning Permission

Kanniyakumari district, Tamil Nadu

APPROVAL TYPE
Building Plan

ISSUING AUTHORITY
Rural Panchayat

The approval as the planning authority issued it, reproduced in full behind this page.

An approval speaks to what was sanctioned, not to what was built. Completion is a separate record.

PLAN SHOWING THE PROPOSED CONSTRUCTION OF R.C.C ROOF SHOP BUILDING (EXISTING DOOR NO : 4/310 & 4/311) AT VETTUKADU RE-SY-NO,63/5 OF , CHOOZHAL VILLAGE PANCHAYAT,KILLIYOOR TALUK, KANYAKUMARI DISTRICT.

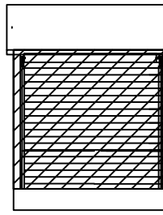

ELEVATION

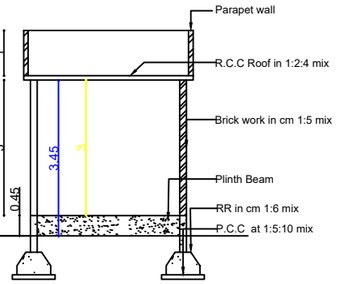

SECTION A-A

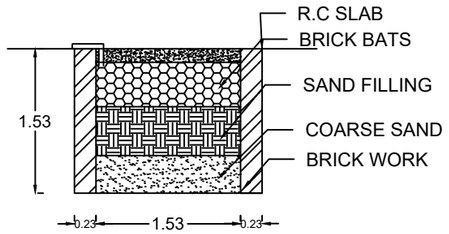

RAIN WATER HARVESTING TANK

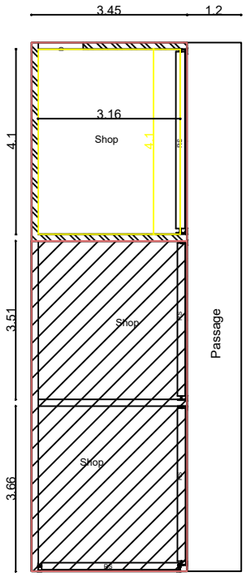

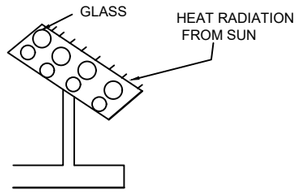

SOLAR SYSTEM

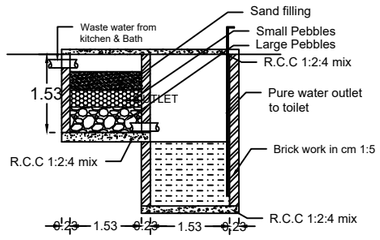

WASTE WATER RECYCLING SYSTEM

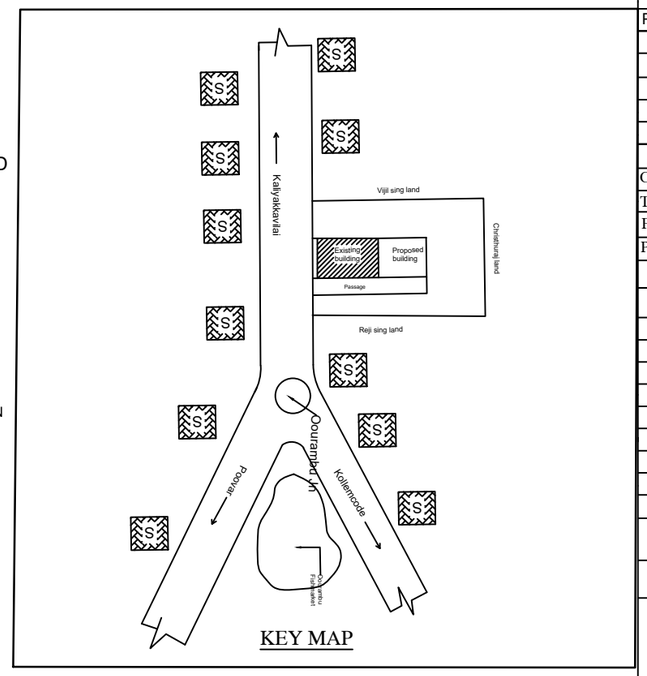

KEY MAP

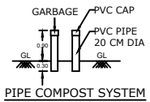

PIPE COMPOST SYSTEM FOR GARBAGE

STAIRCASE DETAILS
(NOT TO SCALE)

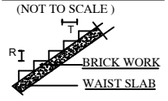

T - TREAD : 0.28M
R - RISE : 0.17 M
W - WIDTH : 0.90 M

PROPO

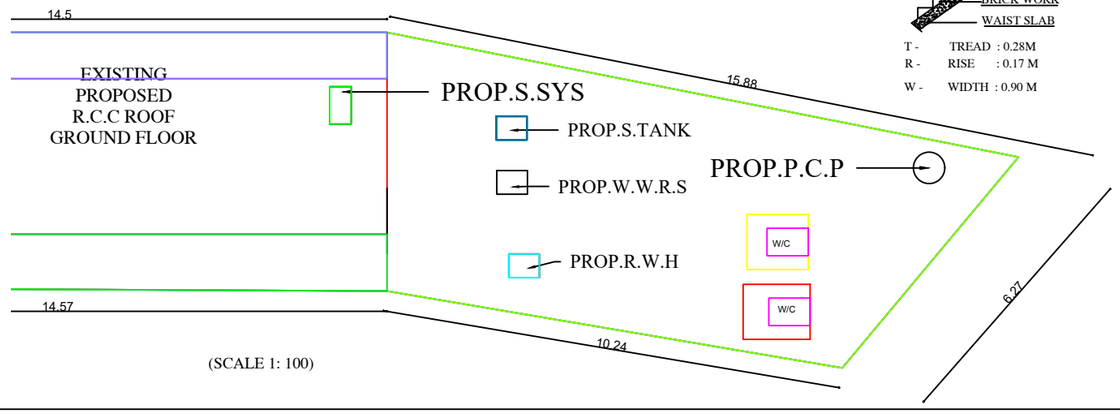

(SCALE 1: 100)

AREA DETAILS - BUILDING

PLINTH AREA		
Existing Ground Floor	25.24 Sq.m	271.58 Sq.ft
Proposed Ground Floor	15.18 Sq.m	163.33 Sq.ft
Total Proposed Area	15.18 Sq.m	163.33 Sq.ft
FLOOR AREA		
Existing Ground Floor	22.68 Sq.m	244.036 Sq.ft
Proposed Ground Floor	12.92 Sq.m	139.01 Sq.ft
Total Proposed Area	12.92 Sq.m	139.01 Sq.ft

AREA DETAILS - PLOT

Site Area	3.700 Cents	1.49 Are
	(149.78 Sq.m)	(1611.72 Sq.ft)
Vacant Area	109.36 Sq.m	1176.81 Sq.ft
PARKING	REQUIRED	PROVIDED
Car Space	-	-
Two Wheeler Space	1	1
FSI	0.26	
Plot coverage	16.85%	

SCHEDULE OF JOINERIES

DESCRIPTION	SIZE	NOS
RS	4.10 X 3.00	1
Door D1	0.90 X 2.10	1
Door D2	0.70 X 2.10	-
Window W	1.50 X 1.80	-
Window W1	1.50 X 1.50	-
Window W2	1.00 X 1.50	-
Window KW	1.50 X 1.10	-
Ventilator V	0.60 X 0.45	-
Window W3	0.50 X 1.50	-
SCALE : 1:100	ALL DIMENSIONS ARE IN METERS	

COLOUR INDEX

- SITE BOUNDARY
- PRO.R.C.C ROOF G.F BUILDING
- PRO.R.C.C ROOF F.F BUILDING
- RAINWATER STORAGE PIT
- ROAD

NAME OF APPLICANT

Mr.VIJIL SINGH
S/O:PALAYYAN
VETTUKADU VEEDU,
OOURAMBU,
KK DIST-629160.
Ph:9788690028

SEPTC TANK DETAILS

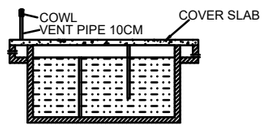

SECTION OF SEPTIC TANK

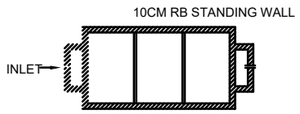

PLAN OF SEPTIC TANK

PLAN INFO
PLOT_AREA_M2=149.82
AS_AT_SITE= 149.82
FMB_OR_PLR=149.82
AS_PER_DOCUMENT=149.82
DISTRICT=KANYAKUMARI
TALUK=KILLYOOR
SURVEY_NO= 63/5
PATTA_NO= 5066
IS_SWIMMING_POOL_EXISTS=NO
IS_APPROVED_LAYOUT=YES
SINGLE_FAMILY_BLDG=YES
CRZ=NO
SECURITY_ZONE=NO
ACCESS_WIDTH_M=5.66
ROAD_WIDTH=5
ROAD_LENGTH=50
AVG_PLOT_DEPTH= 6.5
AVG_PLOT_WIDTH= 27
LAND_USE_ZONE = COMMERCIAL
PLOT_NO=
RWH_DECLARED=YES
OSR_APPLICABLE=NO
OSR_SURR_BUYBACK_RETAIN=NO
PREMIUM_FSI_REQUIRED=NO
BUILDING_NEAR_TO_RIVER=NO
AREA_TYPE=OTHERS
BUILDING_NEAR_MONUMENT=NO
BUILDING_NEAR_GOVT_BLDG=NO
PROVISION_FOR_GREEN_BUILDINGS_AND_SUSTAINABILITY=NO
FIRE_PROTECTION_AND_FIRE_SAFETY_REQUIREMENTS=NO
JURISDICTION_TYPE= PANCHAYAT
IF_HERITAGE_TOWN_LESSTHAN_1KM_RADIUS=NO
BLOCK_1_B-SHOP_MEMBER_COUNT=0

FOR OFFICE USE ONLY

APPLICANT

Er. P. PAULWIN MANOJ, BE
Engineer - Grade-II-RE
Reg. No: KK/2023/72, 01/2024-2025
Naduvathuvillagam, Choozhal, Adalikkakuthi Post - 629 153
Ph: 9489315406, 8848682355

LICENSED ENGINEER

THE LANDLENS SUITE

Eight ways to know a piece of land before you pay for it.

This report covers one part of the picture. These cover the rest, drawn from the same government records, for any property in Tamil Nadu.

LandLens One
Ask anything about a property and get an answer grounded in live government records, with the sources shown.
/landlens/one

Verify My Land
Every record check run on one property and returned as a single report.
/landlens/verify-my-land

Legal Opinion
An advocate's written opinion on the title, built on the records we pull for it.
/landlens

One Map
Every layer on one map: the parcel, its boundary, zoning, water bodies and what sits around it.
/landlens/one/map

PriceMap
What land actually changed hands for around this plot, taken from the registered deeds.
/landlens/pricemap

Build Scope
What you are allowed to build here: floor space, height, coverage and setbacks.
/landlens/build-scope

Property Tracker
Watch a property and hear about it when something new is registered against it.
/landlens/property-tracker

Deal Room
Run the transaction in one place: documents, stamping, signatures and the parties.
/landlens/deal-room

hello@verified.realestate · +91 9996 12 9996

FREE TOOLS · NO ACCOUNT NEEDED

Twenty-four checks you can run yourself, at no cost.

Records and verification

The registers themselves, read for you.

- Encumbrance Certificate
- Patta and Chitta
- Field Measurement Sketch
- EC Analyzer
- Bank charge check
- Court case search
- Seller background check
- Approval check by survey

Value and duty

What it is worth and what it costs to register.

- Guideline value by street
- Guideline value by survey
- Stamp duty and registration fees
- Capital gains
- Floor space index
- Area unit converter

Zoning and land use

What the plan says can happen on this land.

- Land use zone finder
- CMDA land use check
- Coastal regulation zone
- Master plan check
- Water bodies finder
- Airport height clearance

Registers and directories

Who holds it, and which office keeps the record.

- Find your registering office
- Temple property check
- Waqf property check
- RERA register

Every free tool
/tools

Services we run for you
/services

The LandLens suite
/landlens/one

Verified RealEstate™

Every claim in this document traces back to a government record.

- Legal opinions, due diligence and title verification
- Building plan, layout and sub-division approvals
- Completion and occupancy certificates, regularisation
- Escrow, negotiation and NRI property management
- Land survey, soil testing, architecture and construction

Verified RealEstate
3/350/2 Mettukuppam,
OMR Thoraipakkam,
Chennai 600 097, India
hello@verified.realestate
+91 9996 12 9996

Prepared from the registers named on the page each finding sits on. Where a register could not be read, this document says so in its place rather than leaving the gap to be read as a clean result.