PP APPROVAL RECORD

Planning Permission

Kanniyakumari district, Tamil Nadu

APPROVAL TYPE
Building Plan

ISSUING AUTHORITY
Rural Panchayat

The approval as the planning authority issued it, reproduced in full behind this page.

An approval speaks to what was sanctioned, not to what was built. Completion is a separate record.

Verified RealEstate™
3/350/2 Mettukuppam,
OMR Thoraipakkam,
Chennai 600 097, India

hello@verified.realestate
+91 9996 12 9996
verified.realestate

PLAN SHOWING THE PROPOSED CONSTRUCTION OF A R.C.C.ROOF RESIDENTIAL BUILDING IN RE.SY.NO: 251/1A, AT THACHAN VILAI ,KURAVUKAADU, KUNNATHOOR VILLAGE, VILATHURAI VILLAGE PANCHAYAT, VILAVANCODE TALUK, KANNIYAKUMARI DISTRICT.

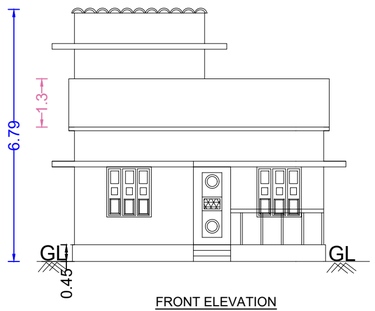

FRONT ELEVATION

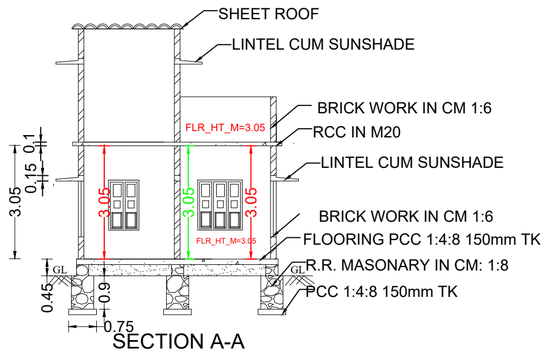

SECTION A-A

OWNER NAME : Mr. K. ARJUNAN

S/O.Mr. KUNJU PILLAI

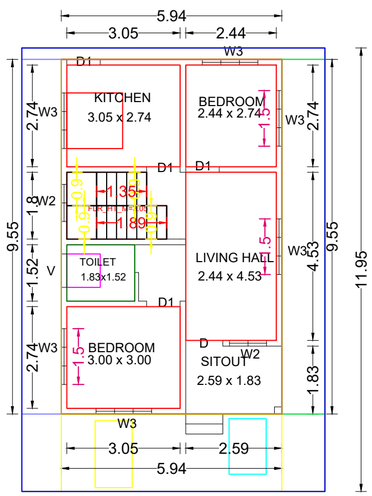

GROUND FLOOR PLAN

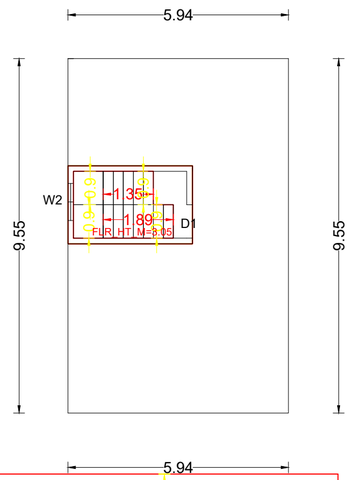

FIRST FLOOR PLAN

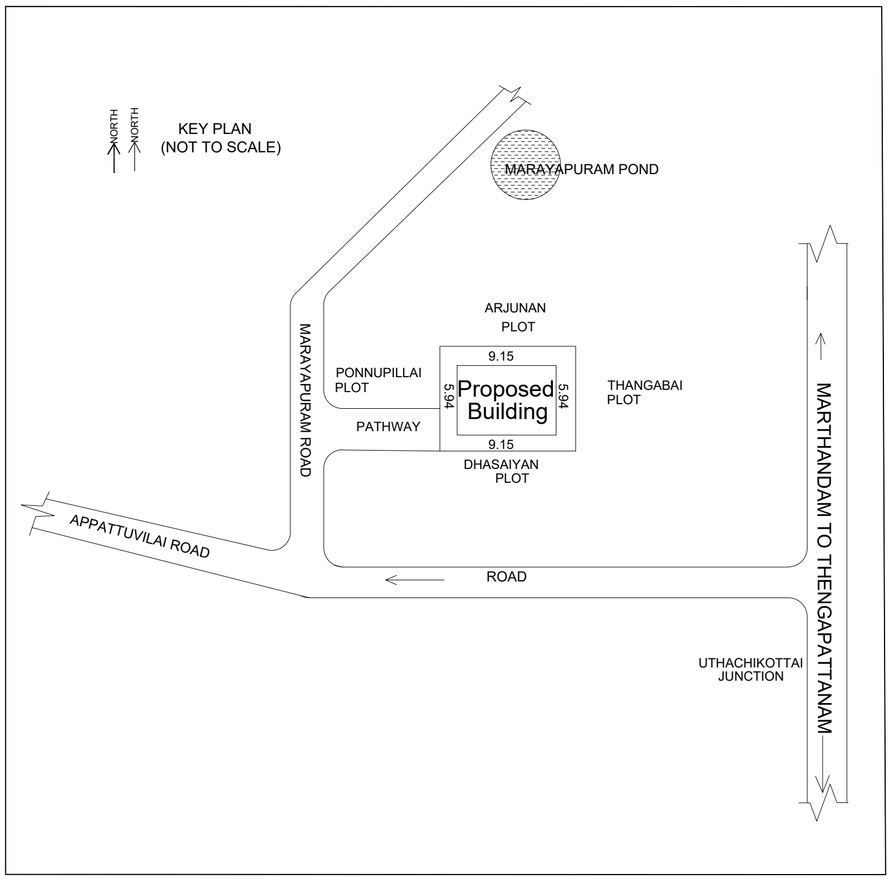

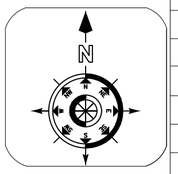

SCHEDULE OF JOINERIES			
D	DOOR	1.00 X 2.10	1NO
D1	DOOR	0.90 X 2.10	3NOS
D2	DOOR	0.75 X 2.10	2NOS
W3	WINDOW	1.50 X 1.50	6NOS
KW3	WINDOW	1.50 X 1.50	2NOS
W2	WINDOW	1.00 X 1.00	1NOS
V	VENTILATION	0.90 X 0.90	2NOS

AREA STATEMENT		
	SQ.M	SQ.FT
AREA OF THE SITE (4.580 CENTS)	185.352	1995.11
GROUND FLOOR PLINTH AREA	56.73	610.64
FIRST FLOOR PLINTH AREA	7.04	75.78
TOTAL PLINTH AREA	63.77	686.42
FSI = 63.77 / 185.35 = 0.34		

PLAN INFO
SURVEY_NO=251/1A
PATTA_NO=4053
VILLAGE=KUNNATHOOR
TALUK=VILAVANCODE
DISTRICT=KANNIYAKUMARI
SINGLE_FAMILY_BLDG=YES
PREMIUM_FSI_REQUIRED=NO
IF_HERITAGE_TOWN_LESSTHAN_1KM_RADIUS=NO
CRZ=NO
SECURITY ZONE=NO
ACCESS_WIDTH_M=10.00
WHETHER_GOVT_OR_AIDED_SCHOOL_=NO
OSR_APPLICABLE=NO
FMB_OR_PLR =97.55
PLOT_AREA_M2=97.55
AS_PER_DOCUMENT=185.352
AS_AT_SITE=97.55
AVG_PLOT_DEPTH=11.95
AVG_PLOT_WIDTH=8.16
AREA_TYPE=OTHERS
ROAD_WIDTH=3.65
ROAD_LENGTH=100.00
IS_APPROVED_LAYOUT=YES
LAND_USE_ZONE=RESIDENTIAL
RWH_DECLARED=YES
BUILDING_NEAR_TO_RIVER=NO
BUILDING_NEAR_MONUMENT=NO
BUILDING_NEAR_GOVT_BLDG=NO
IS_SWIMMING_POOL_EXISTS=NO
JURISDICTION_TYPE=PANCHAYAT

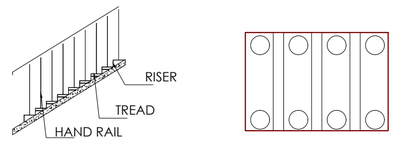

ON OF STAIR CASE DETAILS

SOLAR WATER HEATING SYSTEM

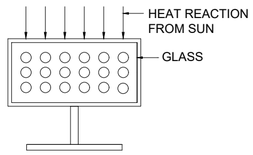

SOLAR SYSTEM

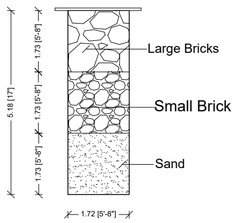

SECTION OF RAIN WATER
COLLECTION PITS (NTS)

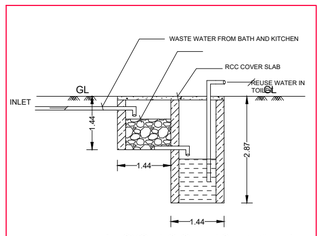

RE-CYCLING OF WASTE WATER
FROM BATH AND KITCHEN

OWNER SIGNATURE

Er. KANNAN.S, M.TECH(C.E.M),M.E(S.E),P.G.D.T.A(NASTU)
Reg. Eng-II, Reg. No. 149/L.S/2023/00007
ANUK TRADITECH, Painkulam - 629 173
Mob: 7708107791

ENGINEER SIGNATURE

THE LANDLENS SUITE

Eight ways to know a piece of land before you pay for it.

This report covers one part of the picture. These cover the rest, drawn from the same government records, for any property in Tamil Nadu.

LandLens One
Ask anything about a property and get an answer grounded in live government records, with the sources shown.
/landlens/one

Verify My Land
Every record check run on one property and returned as a single report.
/landlens/verify-my-land

Legal Opinion
An advocate's written opinion on the title, built on the records we pull for it.
/landlens

One Map
Every layer on one map: the parcel, its boundary, zoning, water bodies and what sits around it.
/landlens/one/map

PriceMap
What land actually changed hands for around this plot, taken from the registered deeds.
/landlens/pricemap

Build Scope
What you are allowed to build here: floor space, height, coverage and setbacks.
/landlens/build-scope

Property Tracker
Watch a property and hear about it when something new is registered against it.
/landlens/property-tracker

Deal Room
Run the transaction in one place: documents, stamping, signatures and the parties.
/landlens/deal-room

hello@verified.realestate · +91 9996 12 9996

FREE TOOLS · NO ACCOUNT NEEDED

Twenty-four checks you can run yourself, at no cost.

Records and verification

The registers themselves, read for you.

- Encumbrance Certificate
- Patta and Chitta
- Field Measurement Sketch
- EC Analyzer
- Bank charge check
- Court case search
- Seller background check
- Approval check by survey

Value and duty

What it is worth and what it costs to register.

- Guideline value by street
- Guideline value by survey
- Stamp duty and registration fees
- Capital gains
- Floor space index
- Area unit converter

Zoning and land use

What the plan says can happen on this land.

- Land use zone finder
- CMDA land use check
- Coastal regulation zone
- Master plan check
- Water bodies finder
- Airport height clearance

Registers and directories

Who holds it, and which office keeps the record.

- Find your registering office
- Temple property check
- Waqf property check
- RERA register

Every free tool
/tools

Services we run for you
/services

The LandLens suite
/landlens/one

Verified RealEstate™

Every claim in this document traces back to a government record.

- Legal opinions, due diligence and title verification
- Building plan, layout and sub-division approvals
- Completion and occupancy certificates, regularisation
- Escrow, negotiation and NRI property management
- Land survey, soil testing, architecture and construction

Verified RealEstate
3/350/2 Mettukuppam,
OMR Thoraipakkam,
Chennai 600 097, India
hello@verified.realestate
+91 9996 12 9996

Prepared from the registers named on the page each finding sits on. Where a register could not be read, this document says so in its place rather than leaving the gap to be read as a clean result.