PP APPROVAL RECORD

Planning Permission

Kanniyakumari

Kanniyakumari district, Tamil Nadu

APPROVAL TYPE
Building Plan

ISSUING AUTHORITY
Town Panchayat

PURPOSE
Residential

The approval as the planning authority issued it, reproduced in full behind this page.

An approval speaks to what was sanctioned, not to what was built. Completion is a separate record.

Plan showing the proposed construction of RCC roof residential building in Re.Survey.No: 145/10A of Kunnathoor village in Vilavancode Taluk. At Pattankattu vilai,Melangalam,Puthukkadai(P.O), Kanniyakumari District, Pin Code:629171, Puthukkadai Town Panchayat.

Owner Name and Address : Mr. Sujin.T, S/o. Thankappan, Pattankattu vilai,Melangalam,Puthukkadai(P.O).

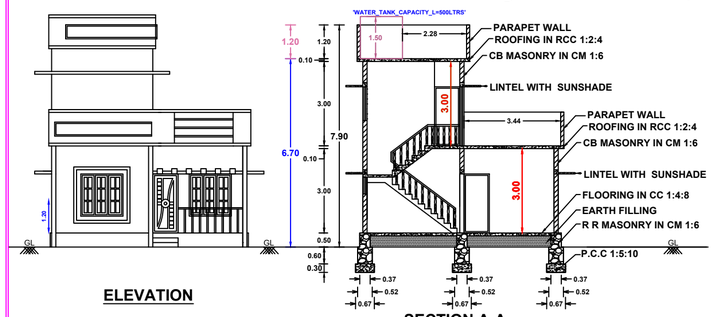

ELEVATION

SECTION A-A

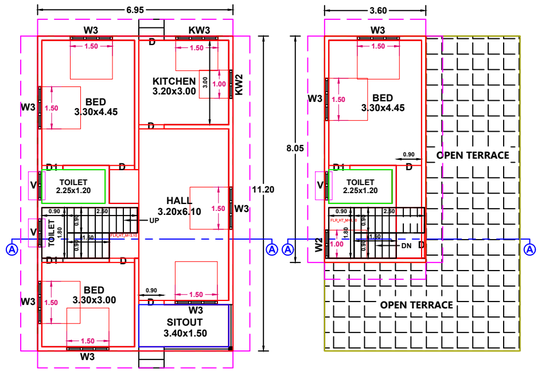

GROUND FLOOR PLAN

FIRST FLOOR PLAN

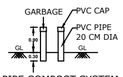

PIPE COMPOST SYSTEM FOR GARBAGE

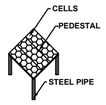

SOLAR SYSTEM

PLAN INFO

DISTRICT=Kanniyakumari
TALUK=Vilavancode
VILLAGE=Kunnathoor
SURVEY_NO=145/10A
PATTA_NO=9742
OSR_SURR_BUYBACK_RETAIN=BUYBACK
JURISDICTION_TYPE=PANCHAYAT
SINGLE_FAMILY_BLDG=YES
CRZ=NO
SECURITY_ZONE=NO
LAND_USE_ZONE=RESIDENTIAL
AREA_TYPE=OTHERS
OSR_APPLICABLE= NO
PREMIUM_FSI_REQUIRED= NO
IS_APPROVED_LAYOUT= NO
IS_SWIMMING_POOL_EXISTS= NO
IF_HERITAGE_TOWN_LESSTHAN_1KM_RADIUS= NO
PLOT_AREA_M2=647.53m^2
AS_AT_SITE=653.37m^2
FMB_OR_PLR=648.00m^2
AS_PER_DOCUMENT=647.53m^2
MIN_PLOT_WIDTH=23.20m
MIN_PLOT_DEPTH=31.40m
ACCESS_WIDTH_M=1.00m
AVG_PLOT_WIDTH=24.70m
AVG_PLOT_DEPTH=32.90m
ROAD_LENGTH=1.00m
ROAD_WIDTH=5.00m

RWH_DECLARED=YES

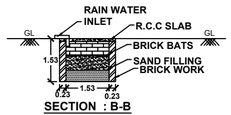

SECTION : B-B

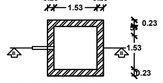

PLAN OF RAIN WATER HARVESTING TANK

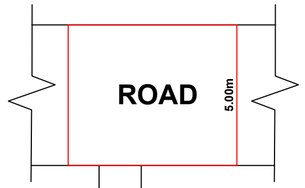

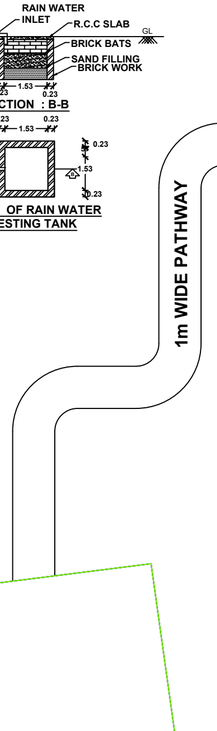

STAIR DETAIL

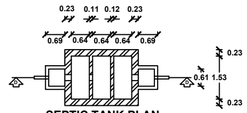

SEPTIC TANK PLAN

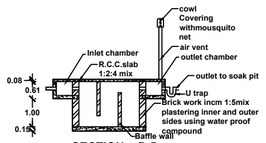

SECTION : D-D

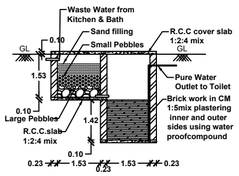

WASTE WATER RECYCLING SYSTEM

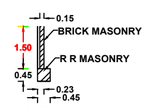

COMPOUND WALL

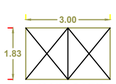

MAIN GATE

WICKET GATE

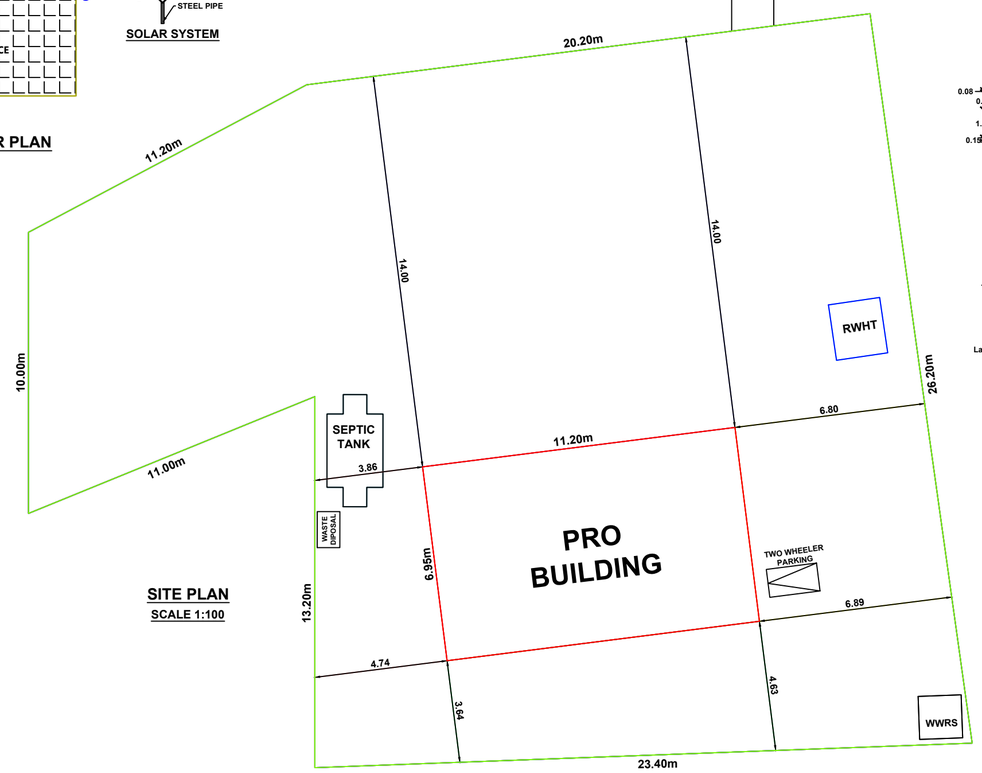

SITE PLAN
SCALE 1:100

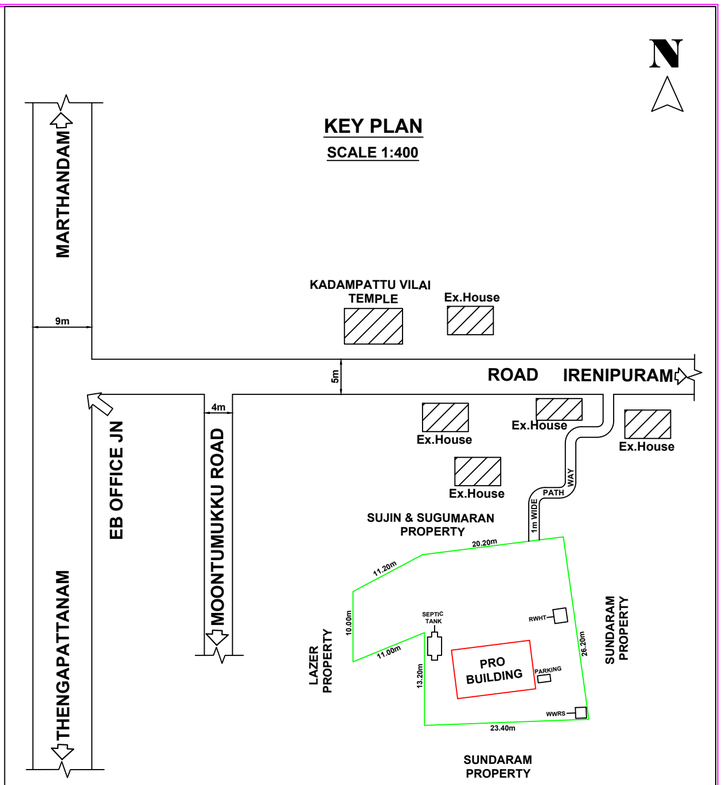

KEY PLAN
SCALE 1:400

AREA DETAILS	SITE AREA 647.53 Sq.m	6967.42 Sq.Ft	16.000 Cents
BUILDING AREA	PLINTH AREA		FLOOR AREA
GROUND FLOOR	77.84 Sq M	(837.56 Sq Ft)	64.11 Sq M (689.82 Sq Ft)
FIRST FLOOR	28.98 Sq M	(311.82 Sq Ft)	20.47 Sq M (220.26 Sq Ft)
TOTAL	106.82 Sq M	(1149.38 Sq Ft)	84.58 Sq M (910.08 Sq Ft)
VACANT AREA	569.69 Sq M		(6129.86 Sq Ft)

JOINARY DETAILS

D	DOORS	0.90 X 2.10	7 Nos
D1	DOORS	0.60 X 2.10	2 Nos
W2	WINDOWS	1.00 X 1.50	1 No
W3	WINDOWS	1.50 X 1.50	8 Nos
KW2	K.WINDOWS	1.00 X 1.00	1 No
KW3	K.WINDOWS	1.50 X 1.00	1 No
V	VENTILATORS	0.75 X 0.75	2 Nos

INDEX

- PRO.SITE
- PRO.BUILDING
- EXT.BUILDING
- ROAD

PARKING SPACE :
Required Parking= 1 TW Parking
Provided Parking= 1 TW Parking

Floor Space Index:

F.S.I = Total Builtup Area / Total Site Area

F.S.I =106.82/647.53

F.S.I = 0.165 < 2.000

SITE COVERAGE :
12.02%

Er.T.SURESH
T.K.S
Engineering Construction
Puthukkadai
Mobile: 8939198269

OWNER

Er. ANDREWS V. BABU
Licenced Building Surveyor
AATHI ENGINEERING CONSTRUCTION
Puthukkadai 629171
Kanyakumari Dist. Tamilnadu
Mobile No : 9443444990

ENGINEER

OFFICE USE:

SCALE 1:100

All Dimensions are in meters.

THE LANDLENS SUITE

Eight ways to know a piece of land before you pay for it.

This report covers one part of the picture. These cover the rest, drawn from the same government records, for any property in Tamil Nadu.

LandLens One
Ask anything about a property and get an answer grounded in live government records, with the sources shown.
/landlens/one

Verify My Land
Every record check run on one property and returned as a single report.
/landlens/verify-my-land

Legal Opinion
An advocate's written opinion on the title, built on the records we pull for it.
/landlens

One Map
Every layer on one map: the parcel, its boundary, zoning, water bodies and what sits around it.
/landlens/one/map

PriceMap
What land actually changed hands for around this plot, taken from the registered deeds.
/landlens/pricemap

Build Scope
What you are allowed to build here: floor space, height, coverage and setbacks.
/landlens/build-scope

Property Tracker
Watch a property and hear about it when something new is registered against it.
/landlens/property-tracker

Deal Room
Run the transaction in one place: documents, stamping, signatures and the parties.
/landlens/deal-room

hello@verified.realestate · +91 9996 12 9996

FREE TOOLS · NO ACCOUNT NEEDED

Twenty-four checks you can run yourself, at no cost.

Records and verification

The registers themselves, read for you.

- Encumbrance Certificate
- Patta and Chitta
- Field Measurement Sketch
- EC Analyzer
- Bank charge check
- Court case search
- Seller background check
- Approval check by survey

Value and duty

What it is worth and what it costs to register.

- Guideline value by street
- Guideline value by survey
- Stamp duty and registration fees
- Capital gains
- Floor space index
- Area unit converter

Zoning and land use

What the plan says can happen on this land.

- Land use zone finder
- CMDA land use check
- Coastal regulation zone
- Master plan check
- Water bodies finder
- Airport height clearance

Registers and directories

Who holds it, and which office keeps the record.

- Find your registering office
- Temple property check
- Waqf property check
- RERA register

Every free tool
/tools

Services we run for you
/services

The LandLens suite
/landlens/one

Verified RealEstate™

Every claim in this document traces back to a government record.

- Legal opinions, due diligence and title verification
- Building plan, layout and sub-division approvals
- Completion and occupancy certificates, regularisation
- Escrow, negotiation and NRI property management
- Land survey, soil testing, architecture and construction

Verified RealEstate
3/350/2 Mettukuppam,
OMR Thoraipakkam,
Chennai 600 097, India
hello@verified.realestate
+91 9996 12 9996

Prepared from the registers named on the page each finding sits on. Where a register could not be read, this document says so in its place rather than leaving the gap to be read as a clean result.