PP APPROVAL RECORD

Planning Permission

Kanniyakumari

Kanniyakumari district, Tamil Nadu

APPROVAL TYPE
Building Plan

ISSUING AUTHORITY
Town Panchayat

PURPOSE
Residential

The approval as the planning authority issued it, reproduced in full behind this page.

An approval speaks to what was sanctioned, not to what was built. Completion is a separate record.

Verified RealEstate™
3/350/2 Mettukuppam,
OMR Thoraipakkam,
Chennai 600 097, India

hello@verified.realestate
+91 9996 12 9996
verified.realestate

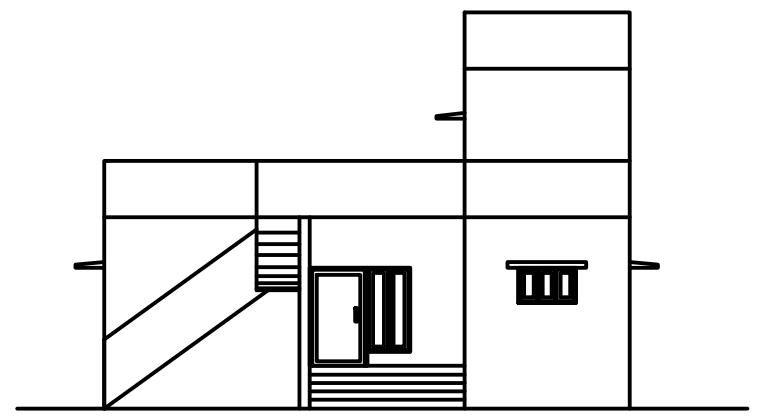

ELEVATION

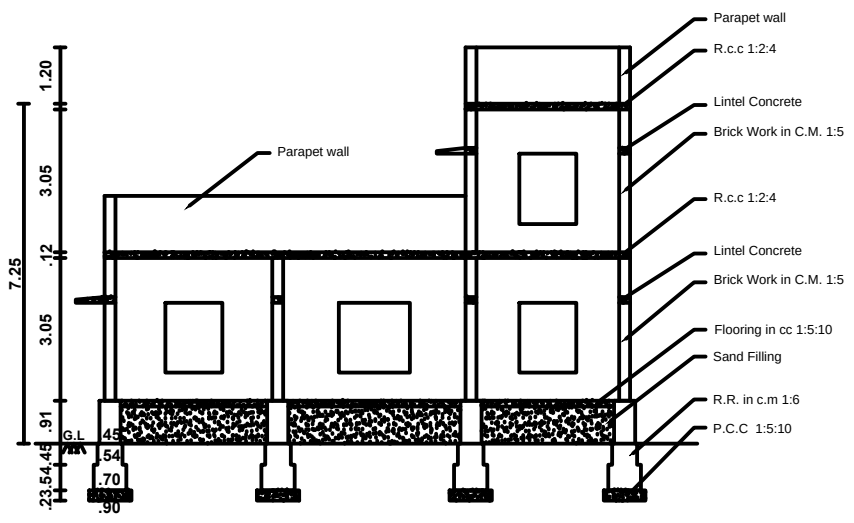

SECTION ON 'AA'

FLOOR

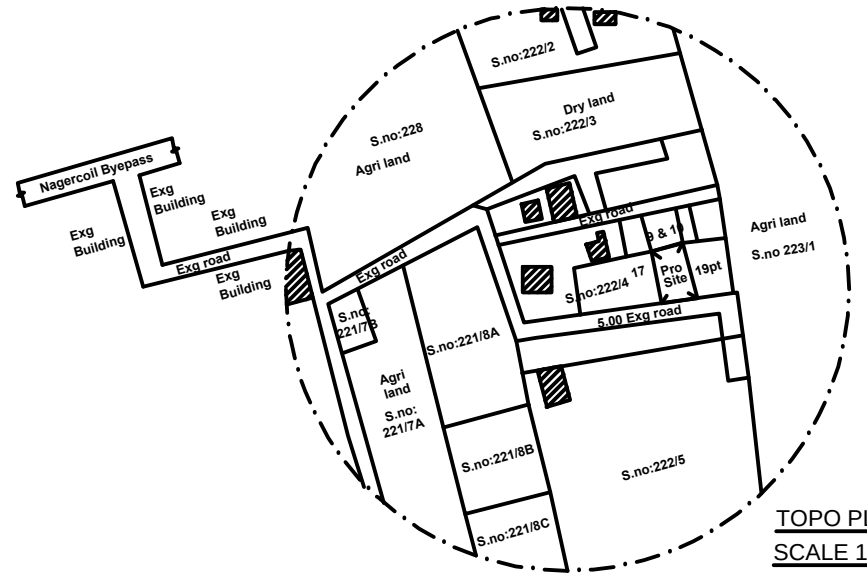

TOPO PLAN
SCALE 1:1600

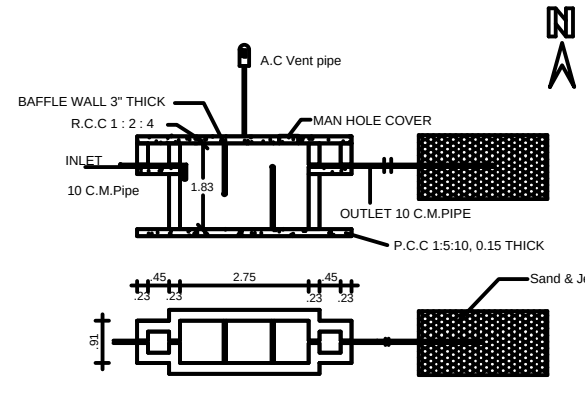

SEPTIC TANK AND TRENCH

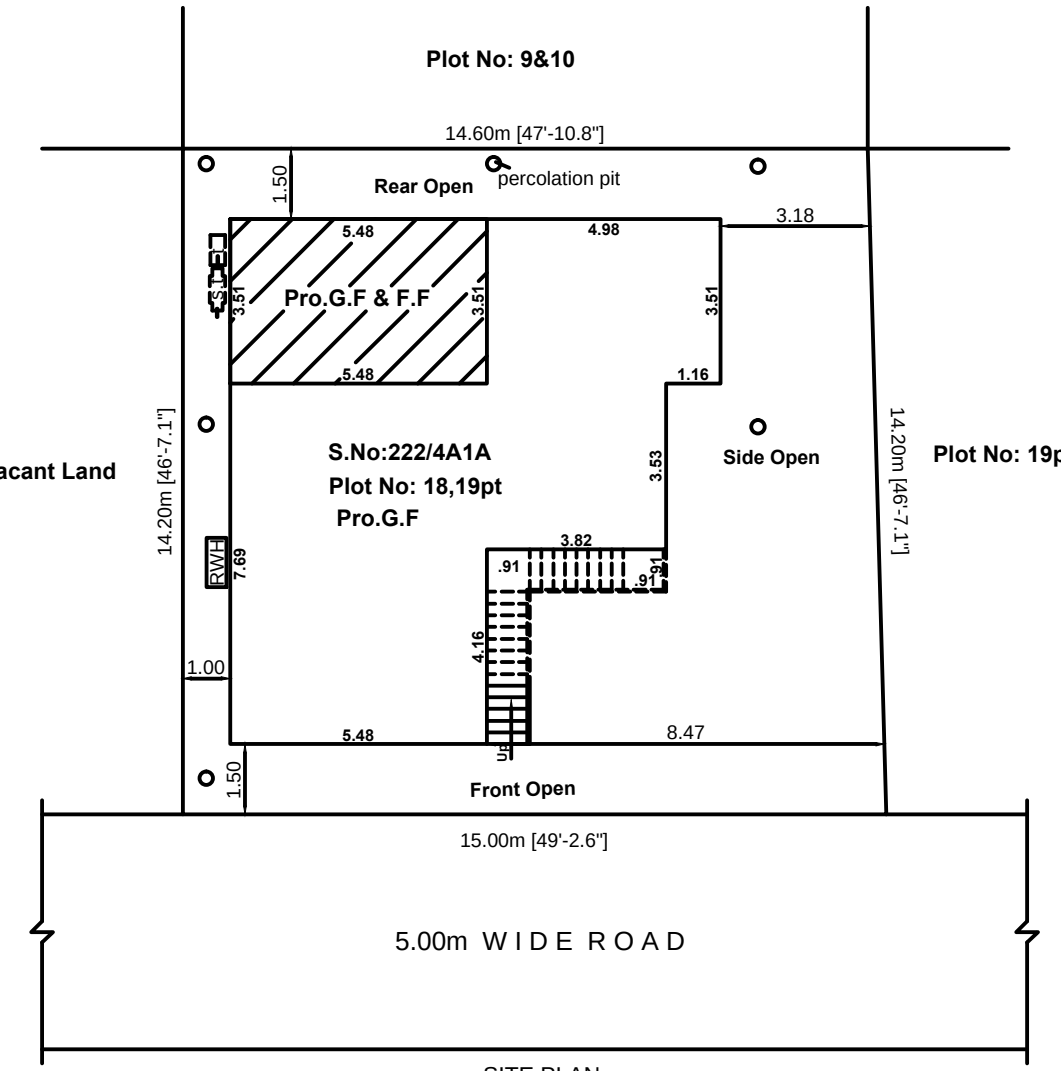

SITE PLAN
SCALE 1:100

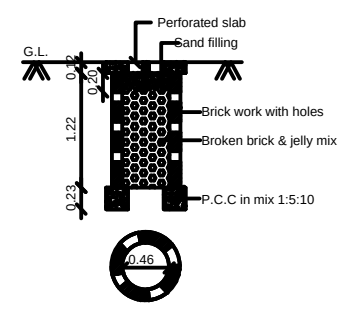

PERCOLATION PIT FOR 30 Sq. m.
(Scale:- 1:50)

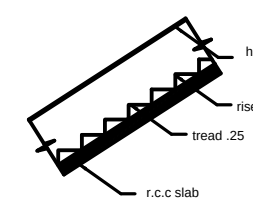

STAIR

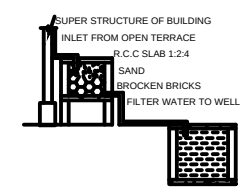

RAINWATER HARVESTING

PLAN SHOWING THE PROPOSED CONSTRUCTION OF HOUSE BUILDING IN PLOT NO: 18 & 19pt, S.No:222/4A1A, AARALVOIMOZHI SOUTH VILLAGE, AARALVOIMOZHI TOWN PANCHAYAT, THOVALAI TALUK, KANYAKUMARI DISTRICT.

Applicant Name: E.Mariakarolin

ALL DIMENSIONS ARE IN METRE, SCALE 1:100

AREA DETAILS

REF.	DESCRIPTION	SQ.M	SQ.FT.
▭	SITE AREA (As Per Document)	210.20	2262.59
▭	PRO. GROUND FLOOR AREA	92.34	993.95
▨	PRO. FIRST FLOOR AREA	19.23	207.00
▭	OPEN AREA	117.86	1268.64
▭	EXG. ROAD		
TOTAL BUILDING AREA IN PRO. G.F & F.F		111.57	1200.95

JOINERY DETAILS

MD	Main Door	1.22 x 2.10
D	Door	1.00 x 2.10
D2	Door	0.76 x 2.10
FW3	French Window	0.91 x 1.80
W4	Window	1.22 x 1.50
W5	Window	1.52 x 1.50
K.W4	Kitchen Window	1.22 x 0.76
V3	Ventilator	0.91 x 0.60

Car Parking Calculation:

Up to 50 Sq.m Floor Area = Nil

Above 50 - 75 Sq.m Floor Area = 1 Two Wheeler

Above 75-100 Sq.m Floor Area = 1 Two Wheeler
For every Dwelling Unit And 1 Car Space
For every 2 Dwelling Unit

Above 100 Sq.m Floor Area = Every 100 Sq.m 1 Car Space

Required Area : 111.57 Sq.m

Required Parking : 1 Car Space

Required Parking : 1 Two wheeler Space

Available Parking = 1 Car & Two wheeler Parking

Note:-

Waste Water Used to Garden
Chimney Provided in Kitchen
Percolation pit to be provided
'U' traps provided in septictank to prevent curb breeding of mosquitoes As per G.O (M.S) No : 341 - dated 03.11.2004

OFFICE USE

E.மரியகரோலின்

APPLICANT

Er. C. MUTHUKUMAR, D.C.E.,
Registered Engineer Grade-III (RE)
Reg. No: 150/LS/2019/00195
KUMAR BUILDERS,
Opp. Bus Stand,
Anjugramam. Pin: 629 401.
Cell: 9486942748

ENGINEER

THE LANDLENS SUITE

Eight ways to know a piece of land before you pay for it.

This report covers one part of the picture. These cover the rest, drawn from the same government records, for any property in Tamil Nadu.

LandLens One
Ask anything about a property and get an answer grounded in live government records, with the sources shown.
/landlens/one

Verify My Land
Every record check run on one property and returned as a single report.
/landlens/verify-my-land

Legal Opinion
An advocate's written opinion on the title, built on the records we pull for it.
/landlens

One Map
Every layer on one map: the parcel, its boundary, zoning, water bodies and what sits around it.
/landlens/one/map

PriceMap
What land actually changed hands for around this plot, taken from the registered deeds.
/landlens/pricemap

Build Scope
What you are allowed to build here: floor space, height, coverage and setbacks.
/landlens/build-scope

Property Tracker
Watch a property and hear about it when something new is registered against it.
/landlens/property-tracker

Deal Room
Run the transaction in one place: documents, stamping, signatures and the parties.
/landlens/deal-room

hello@verified.realestate · +91 9996 12 9996

FREE TOOLS · NO ACCOUNT NEEDED

Twenty-four checks you can run yourself, at no cost.

Records and verification

The registers themselves, read for you.

- Encumbrance Certificate
- Patta and Chitta
- Field Measurement Sketch
- EC Analyzer
- Bank charge check
- Court case search
- Seller background check
- Approval check by survey

Value and duty

What it is worth and what it costs to register.

- Guideline value by street
- Guideline value by survey
- Stamp duty and registration fees
- Capital gains
- Floor space index
- Area unit converter

Zoning and land use

What the plan says can happen on this land.

- Land use zone finder
- CMDA land use check
- Coastal regulation zone
- Master plan check
- Water bodies finder
- Airport height clearance

Registers and directories

Who holds it, and which office keeps the record.

- Find your registering office
- Temple property check
- Waqf property check
- RERA register

Every free tool
/tools

Services we run for you
/services

The LandLens suite
/landlens/one

Verified RealEstate™

Every claim in this document traces back to a government record.

- Legal opinions, due diligence and title verification
- Building plan, layout and sub-division approvals
- Completion and occupancy certificates, regularisation
- Escrow, negotiation and NRI property management
- Land survey, soil testing, architecture and construction

Verified RealEstate
3/350/2 Mettukuppam,
OMR Thoraipakkam,
Chennai 600 097, India
hello@verified.realestate
+91 9996 12 9996

Prepared from the registers named on the page each finding sits on. Where a register could not be read, this document says so in its place rather than leaving the gap to be read as a clean result.