PP APPROVAL RECORD

Planning Permission

Kanniyakumari

Kanniyakumari district, Tamil Nadu

APPROVAL TYPE
Building Plan

ISSUING AUTHORITY
Town Panchayat

PURPOSE
Commercial

The approval as the planning authority issued it, reproduced in full behind this page.

An approval speaks to what was sanctioned, not to what was built. Completion is a separate record.

PLAN SHOWING THE PROPOSED CONSTRUCTION OF COLOUR COATED METAL SHEET STORE BUILDING(COMMERCIAL), IN R.S.No: 346/3C1, OF ARALVAIMOZHY SOUTH VILLAGE, AT KANYAKUMARI CO-OPERATIVE INDUSTRIAL ESTATE, KUMARAPURAM ROAD, ARALVAIMOZHY, ARALVOIMOZHY TOWN PANCHAYAT,THOVALAI TALUK, KANIYAKUMARI DISTRICT.

Name of Applicant : S.MURUGESAN, NUTECH WIND PARTS PRIVATE LIMITED.

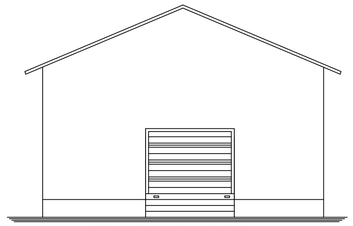

FRONT ELEVATION

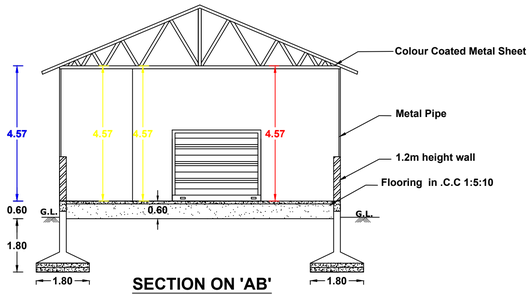

SECTION ON 'AB'

PLAN INFO
PLOT_NO=15
PATTA_NO=4965
TALUK=AGASTHEESWARAM
DISTRICT=KANNYAKUMARI
SURVEY_NO=346/3C1
PLOT_AREA_M2=384.00
AS_PER_DOCUMENT=384.00
AS_AT_SITE=384.00
FMB_OR_PLR=384.00
JURISDICTION_TYPE=PANCHAYAT
SINGLE_FAMILY_BLDG=YES
LAND_USE_ZONE =COMMERCIAL
CRZ=NO
SECURITY_ZONE=NO
WHETHER_GOVT_OR_AIDED_SCHOOL=NO
ROAD_WIDTH=9.00
ROAD_LENGTH=20.00
AVG_PLOT_DEPTH=24.00
AVG_PLOT_WIDTH=16.00
RWH_DECLARED=YES
BUILDING_NEAR_TO_RIVER=NO
OSR_APPLICABLE =NO
OSR_SURRENDER_OR_BUYBACK=BUYBACK
PREMIUM_FSI_REQUIRED=NO
IS_APPROVED_LAYOUT=YES
AREA_TYPE=OTHERS
BUILDING_NEAR_MONUMENT=NO
BUILDING_NEAR_GOVT_BLDG=NO
PROVISION_FOR_GREEN_BUILDINGS_AND_SUSTAINABILITY=NO
FIRE_PROTECTION_AND_FIRE_SAFETY_REQUIREMENTS=NO
NOC_FOR_CONSTRUCTION_NEAR_MONUMENT=NO
BARRIER_FREE_ACCESS_FOR_PHYSICALLY_CHALLENGED_PEOPLE=YES
FIRE_PROTECTION_AND_FIRE_SAFETY_REQUIREMENTS=YES
NOC_FIRE_DEPT=NO
IS_SWIMMING_POOL_EXISTS=NO
IF_HERITAGE_TOWN_LESSTHAN_1KM_RADIUS =NO
BLOCK_1_B-SHOP_MEMBER_COUNT=2

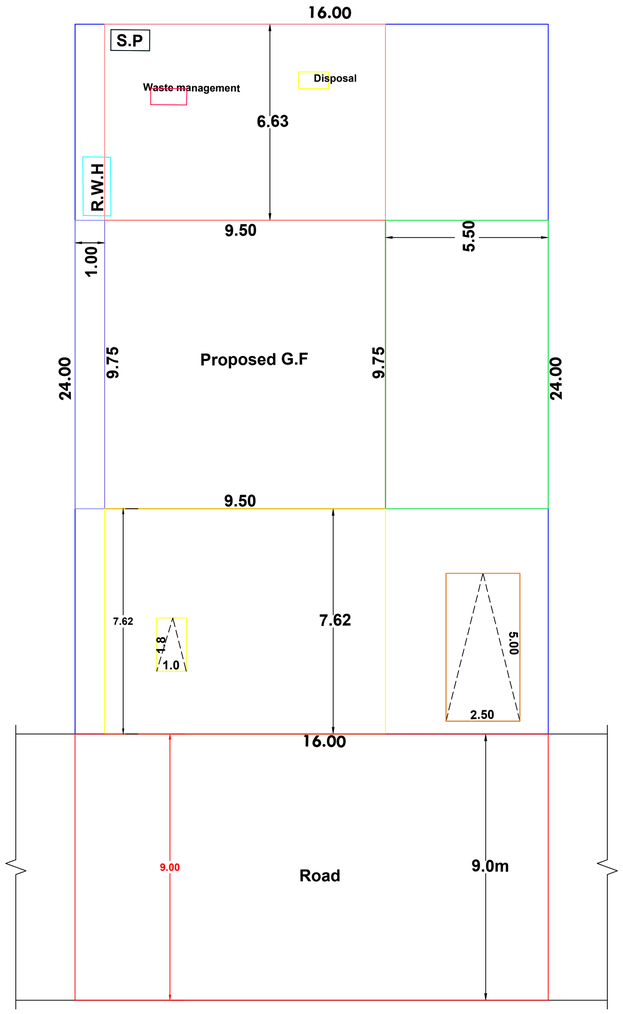

SITE PLAN
SCALE 1:100

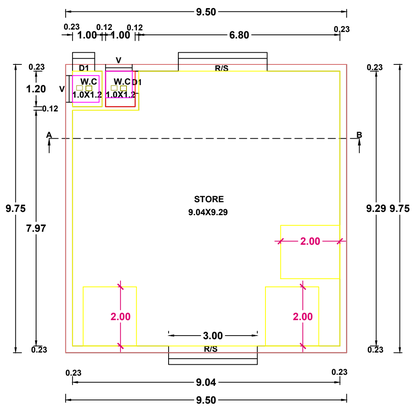

PLAN

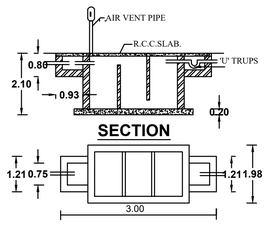

SECTION

SEPTIC TANK PLAN

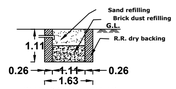

DETAILS OF RAIN WATER HARVESTING

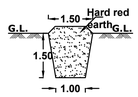

TRIAL PIT
(Scale 1:100)

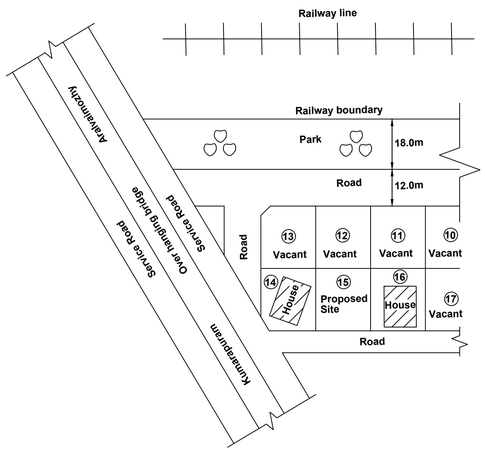

KEY PLAN
NOT TO SCALE

ALL DIMENSIONS ARE IN METER
PLAN SCALE 1:100

CERTIFIED THAT PROVISIONS SHALL BE MADE TO "RAIN WATER HARVESTING " ARRANGEMENTS SYSTEM IN THE PROPOSED CONSTRUCTION

REFERENCE

R/S-ROLLING SHUTTER	--	3.00X2.40
D1-DOOR	--	0.75X2.10
W3-WINDOW	--	1.40X1.40
V-VENTILATOR	--	0.90X0.75

AREA OF SITE : 384.00.sq.m(4133.37.sq.ft)

AREA OF PROPOSED

GROUND FLOOR : 92.63.sq.m (997.06.sq.ft)

AREA OF VACANT : 291.37.sq.m(3136.30.sq.ft)

ROAD

EXISTING

PARKING CALCULATION

GROUND FLOOR : 92.63.sq.m(997.06.sq.ft)

First 50.Sq.m : Nil

Next 42.63.Sq.m : 1 Car & 1 Two Wheeler Space

PLOT COVERAGE = $\frac{92.63 \times 100}{384.00}$ = 24.12 %

F.S.I.= $\frac{92.63}{384.00}$ = 0.24< 2.0

E.A -EMERGENCY ALARM
F.E -FIRE EXTINGUISHER

S.MURUGESAN,Nutech Wind Parts Private Limited
Name of Applicant

S. RAMU
Registered Engineer/ Gr. III
Reg. No. 150/LS/2020/00002
S.M.S. Engineering Construction
90,1st Floor, Alexandra Press Road,
Nagercoil - 1.
Ph : 9443275554, 9843375554.

SIGNATURE OF LICENCE SURVEYOR/ENGINEER

S.M.S. CONSTRUCTION
90.First floor, s.m.s.building
Alexandra press road
Nagercoil

9443275554
9843375554
Date : 25.09.2025 | Size: A1(S-2) | gmail:smsramungl@gmail.com | 0112

Drawn by.C.G.Sherlin Jerfia
Checked by.S.Ramu.

THE LANDLENS SUITE

Eight ways to know a piece of land before you pay for it.

This report covers one part of the picture. These cover the rest, drawn from the same government records, for any property in Tamil Nadu.

LandLens One
Ask anything about a property and get an answer grounded in live government records, with the sources shown.
/landlens/one

Verify My Land
Every record check run on one property and returned as a single report.
/landlens/verify-my-land

Legal Opinion
An advocate's written opinion on the title, built on the records we pull for it.
/landlens

One Map
Every layer on one map: the parcel, its boundary, zoning, water bodies and what sits around it.
/landlens/one/map

PriceMap
What land actually changed hands for around this plot, taken from the registered deeds.
/landlens/pricemap

Build Scope
What you are allowed to build here: floor space, height, coverage and setbacks.
/landlens/build-scope

Property Tracker
Watch a property and hear about it when something new is registered against it.
/landlens/property-tracker

Deal Room
Run the transaction in one place: documents, stamping, signatures and the parties.
/landlens/deal-room

hello@verified.realestate · +91 9996 12 9996

FREE TOOLS · NO ACCOUNT NEEDED

Twenty-four checks you can run yourself, at no cost.

Records and verification

The registers themselves, read for you.

- Encumbrance Certificate
- Patta and Chitta
- Field Measurement Sketch
- EC Analyzer
- Bank charge check
- Court case search
- Seller background check
- Approval check by survey

Value and duty

What it is worth and what it costs to register.

- Guideline value by street
- Guideline value by survey
- Stamp duty and registration fees
- Capital gains
- Floor space index
- Area unit converter

Zoning and land use

What the plan says can happen on this land.

- Land use zone finder
- CMDA land use check
- Coastal regulation zone
- Master plan check
- Water bodies finder
- Airport height clearance

Registers and directories

Who holds it, and which office keeps the record.

- Find your registering office
- Temple property check
- Waqf property check
- RERA register

Every free tool
/tools

Services we run for you
/services

The LandLens suite
/landlens/one

Verified RealEstate™

Every claim in this document traces back to a government record.

- Legal opinions, due diligence and title verification
- Building plan, layout and sub-division approvals
- Completion and occupancy certificates, regularisation
- Escrow, negotiation and NRI property management
- Land survey, soil testing, architecture and construction

Verified RealEstate
3/350/2 Mettukuppam,
OMR Thoraipakkam,
Chennai 600 097, India
hello@verified.realestate
+91 9996 12 9996

Prepared from the registers named on the page each finding sits on. Where a register could not be read, this document says so in its place rather than leaving the gap to be read as a clean result.