PP APPROVAL RECORD

Planning Permission

Kanniyakumari district, Tamil Nadu

APPROVAL TYPE
Building Plan

ISSUING AUTHORITY
Town Panchayat

The approval as the planning authority issued it, reproduced in full behind this page.

An approval speaks to what was sanctioned, not to what was built. Completion is a separate record.

Verified RealEstate™
3/350/2 Mettukuppam,
OMR Thoraipakkam,
Chennai 600 097, India

hello@verified.realestate
+91 9996 12 9996
verified.realestate

PLAN SHOWING THE PROPOSED CONSTRUCTION OF R.C.C ROOF COMMERCIAL AND RESIDENTIAL BUILDING AFTER DEMOLISHING THE OLD BUILDING OF DOOR NO : 6/1B1 IN R.SY.NO : 236/28B OF KEEZHMIDALAM - B VILLAGE AT VELLIYAVILLAI , PALAPALLAM IN PALAPALLAM TOWN PANCHAYAT, KILLIYOOR TALUK, K.K.DIST.

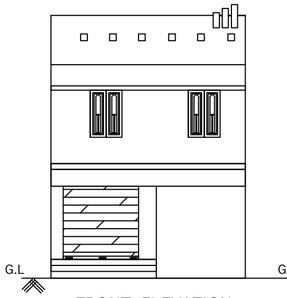

FRONT ELEVATION

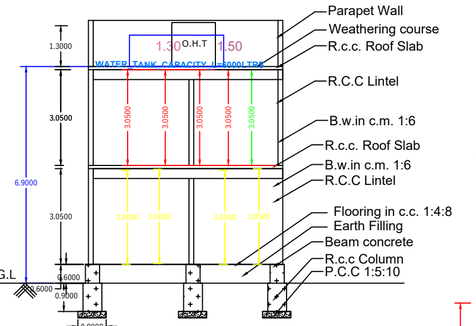

SECTION ON AB

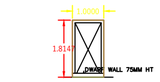

WICKET GATE

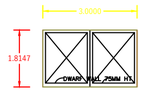

MAIN GATE

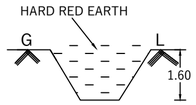

TRIAL PIT SECTION

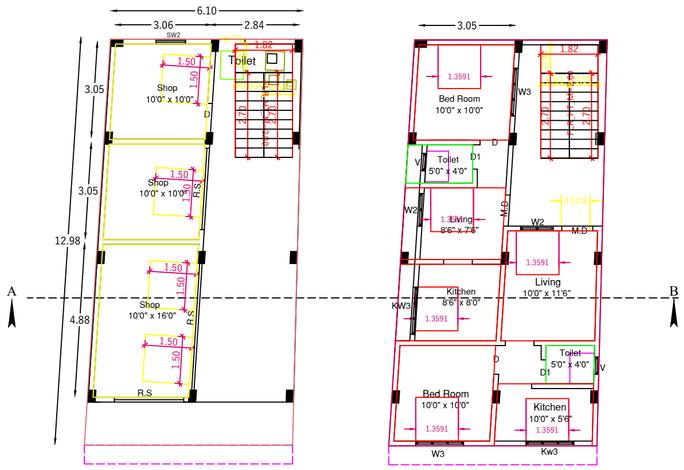

GROUND FLOOR PLAN
COMMERCIAL

FIRST FLOOR PLAN
RESIDENTIAL

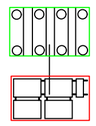

SOLAR WATER
HEATING SYSTEM

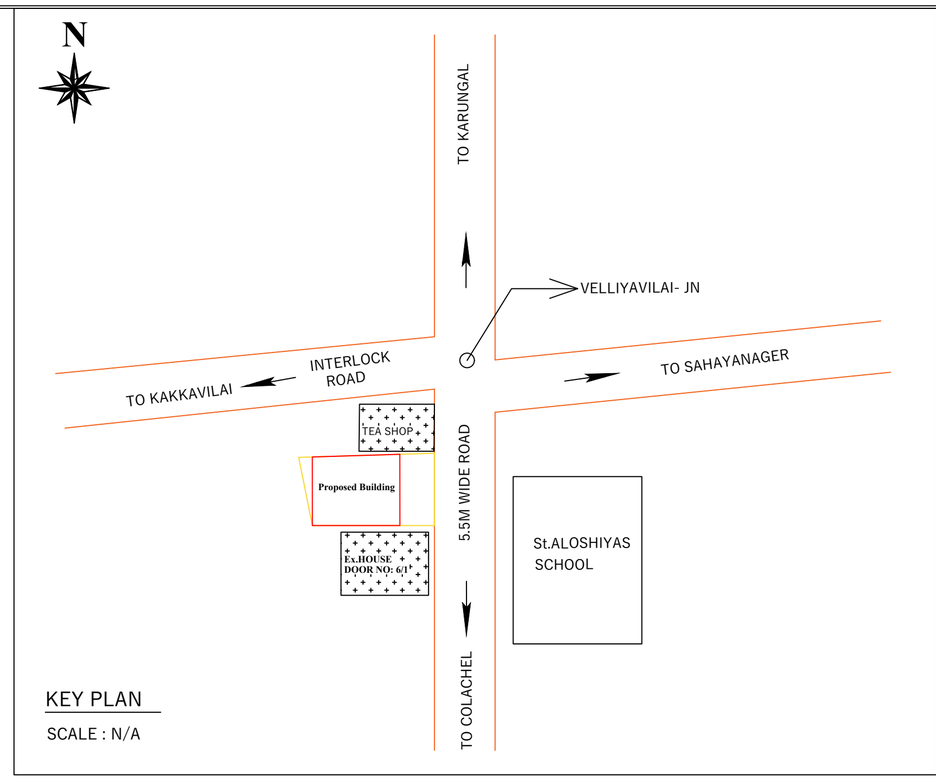

KEY PLAN

SCALE : N/A

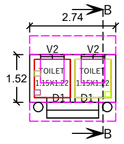

TOILET PLAN

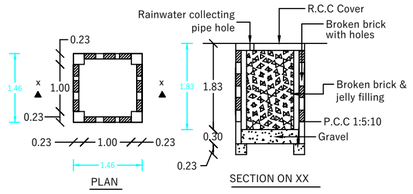

RAIN WATER HARVEST WELL

RWH_CAPACITY_L=6642LTRS

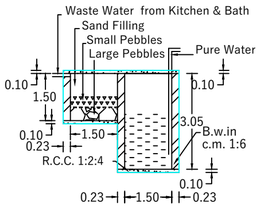

WASTE WATER
RECYCLING SYSTEM

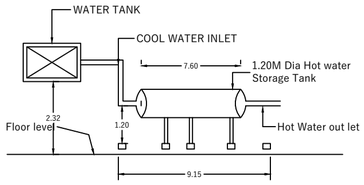

SOLAR WATER HEATING SYSTEM
(S.W.H.S.DETAILS)

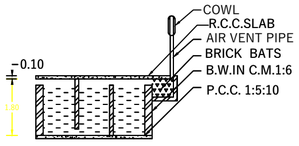

S.T SECTION

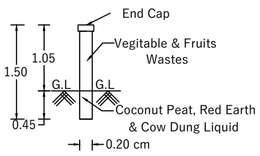

PIPE COMPOSTER

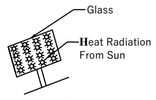

S.W.H.S

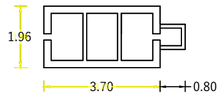

SEPTIC TANK PLAN

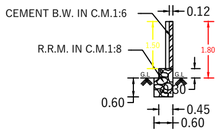

COMPOUND WALL
SECTION

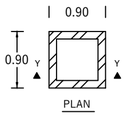

PLAN

WASTE TRASH PIT

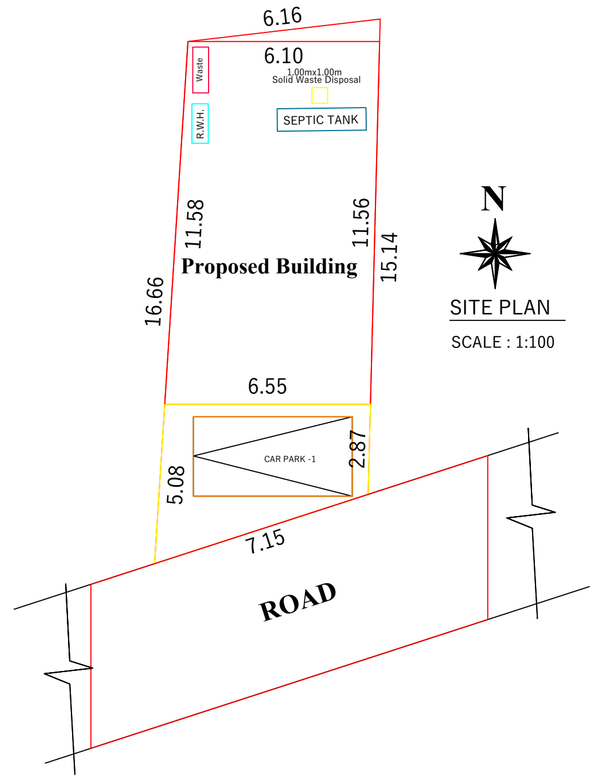

N

SITE PLAN

SCALE : 1:100

ALL DIMENSIONS ARE IN METER
PLAN SCALE 1:100

CERTIFIED THAT PROVISIONS SHALL BE MADE TO "RAIN WATER HARVESTING " ARRANGEMENTS SYSTEM IN THE PROPOSED CONSTRUCTION

JOINERY DETAILS		
D: DOOR	:	0.90 x 2.10
D1: DOOR	:	0.75 x 2.10
W3 : WINDOW	:	1.40 x 1.50
W2 : WINDOW	:	1.00 x 1.50
FW1 : WINDOW	:	0.50 x 1.80
K.W3 : WINDOW	:	1.40 x 1.00
K.W2 : WINDOW	:	1.00 x 1.00
V2 : VENTILATOR	:	0.75 x 0.75

PLAN INFO
AS_AT_SITE=101.60
FMB_OR_PLR=101.75
AS_PER_DOCUMENT=101.75
PLOT_AREA_M2=101.75
DISTRICT= KANYAKUMARI
TALUK=KILLIYOOR
SURVEY_NO=236/28B ,
PATTA_NO=9612,
IS_SWIMMING_POOL_EXISTS= NO
OSR_APPLICABLE= NO
OSR_SURR_BUYBACK_RETAIN= NO
IS_APPROVED_LAYOUT= NO
SINGLE_FAMILY_BLDG= YES
CRZ= NO
SECURITY_ZONE= NO
PREMIUM_FSI_REQUIRED= NO
ACCESS_WIDTH_M=7.17
ROAD_WIDTH=5.50
ROAD_LENGTH= 500.00
AVG_PLOT_DEPTH=16.87
AVG_PLOT_WIDTH=6.58
LAND_USE_ZONE = COMMERCIAL,RESIDENTIAL
RWH_DECLARED= YES
AREA_TYPE= OTHERS
BUILDING_NEAR_MONUMENT= NO
JURISDICTION_TYPE=PANCHAYAT
IF_HERITAGE_TOWN_LESSTHAN_1KM_RADIUS=NO
BLOCK_1_B-SHOP_MEMBER_COUNT= 3

ADDRESS :
Mr.D.RICHARD BABU,
S/o Mr.DEVARAJ,
VELLIYAVILLAI,
PALAPALLAM,
PALAPALLAM(PO),
KANYAKUMARI (Dt),
Pin -629159,
CELL- +91 9976351987.

SIGNATURE OF LAND AND BUILDING OWNER

Er. V. Barathan
Licenced Consulting Engineer
SAJU CONSTRUCTIONS
Kamala Tex 1st Floor, Karungal Post
Cell : 94434 95080

SIGNATURE OF LICENCE SURVEYOR/ENGINEER

NOTE : ALL DIMENSION ARE IN METRE, SCALE : 1:100

TOTAL AREA OF SITE		1.00 Are	2.500 CENTS
AREA IN SQ		"M"	SQ "FT"
SITE AREA	:	101.75	2.500 CENTS
PROPOSED PLINTH AREA			
GROUND FLOOR	:	82.46	887.59
FIRST FLOOR	:	82.46	887.59
TOTAL	:	164.92	1775.18
VACANT	:	19.29	207.64
F.S.I	:	164.92/101.75	1.62 < 2.00
PROPOSED FLOOR AREA			
GROUND FLOOR	:	70.09	754.45
FIRST FLOOR	:	70.09	754.45
TOTAL	:	140.18	1508.91

FLOOR AREA ABOVE 25.SQ.M AND UP TO 50.SQ.M -1 DWELLING UNIT
1 CAR SPACE FOR EVERY 2 DWELLING UNITS AND 1 TWO WHEELER SPACE FOR EVERY DWELLING UNIT

PARKING CALCULATION

Required Parking
Total Plinth Area = 164.92 sq.m
First 50 sq.m 1 Dwelling unit = 1 Two wheeler space
1 Two Wheeler space = 1.00 x 1.80
Provided 1 Two wheeler Space
1Car Space = 2.50x5.00

Required Car space $= \frac{164.92}{75} = 2.20$ Car
Provided 2 Car space

PLOT COVERAGE : $\frac{82.46 \times 100}{101.75} = 81.04\%$

THE LANDLENS SUITE

Eight ways to know a piece of land before you pay for it.

This report covers one part of the picture. These cover the rest, drawn from the same government records, for any property in Tamil Nadu.

LandLens One
Ask anything about a property and get an answer grounded in live government records, with the sources shown.
/landlens/one

Verify My Land
Every record check run on one property and returned as a single report.
/landlens/verify-my-land

Legal Opinion
An advocate's written opinion on the title, built on the records we pull for it.
/landlens

One Map
Every layer on one map: the parcel, its boundary, zoning, water bodies and what sits around it.
/landlens/one/map

PriceMap
What land actually changed hands for around this plot, taken from the registered deeds.
/landlens/pricemap

Build Scope
What you are allowed to build here: floor space, height, coverage and setbacks.
/landlens/build-scope

Property Tracker
Watch a property and hear about it when something new is registered against it.
/landlens/property-tracker

Deal Room
Run the transaction in one place: documents, stamping, signatures and the parties.
/landlens/deal-room

hello@verified.realestate · +91 9996 12 9996

FREE TOOLS · NO ACCOUNT NEEDED

Twenty-four checks you can run yourself, at no cost.

Records and verification

The registers themselves, read for you.

- Encumbrance Certificate
- Patta and Chitta
- Field Measurement Sketch
- EC Analyzer
- Bank charge check
- Court case search
- Seller background check
- Approval check by survey

Value and duty

What it is worth and what it costs to register.

- Guideline value by street
- Guideline value by survey
- Stamp duty and registration fees
- Capital gains
- Floor space index
- Area unit converter

Zoning and land use

What the plan says can happen on this land.

- Land use zone finder
- CMDA land use check
- Coastal regulation zone
- Master plan check
- Water bodies finder
- Airport height clearance

Registers and directories

Who holds it, and which office keeps the record.

- Find your registering office
- Temple property check
- Waqf property check
- RERA register

Every free tool
/tools

Services we run for you
/services

The LandLens suite
/landlens/one

Verified RealEstate™

Every claim in this document traces back to a government record.

- Legal opinions, due diligence and title verification
- Building plan, layout and sub-division approvals
- Completion and occupancy certificates, regularisation
- Escrow, negotiation and NRI property management
- Land survey, soil testing, architecture and construction

Verified RealEstate
3/350/2 Mettukuppam,
OMR Thoraipakkam,
Chennai 600 097, India
hello@verified.realestate
+91 9996 12 9996

Prepared from the registers named on the page each finding sits on. Where a register could not be read, this document says so in its place rather than leaving the gap to be read as a clean result.