PP APPROVAL RECORD

Planning Permission

Kanniyakumari district, Tamil Nadu

APPROVAL TYPE
Building Plan

ISSUING AUTHORITY
Rural Panchayat

The approval as the planning authority issued it, reproduced in full behind this page.

An approval speaks to what was sanctioned, not to what was built. Completion is a separate record.

Verified RealEstate™
3/350/2 Mettukuppam,
OMR Thoraipakkam,
Chennai 600 097, India

hello@verified.realestate
+91 9996 12 9996
verified.realestate

PLAN SHOWING THE PROPOSED CONSTRUCTION OF A TERRACE ROOF RESIDENTIAL BUILDING IN RE.SY.NO: 244 / 22B2 IN KULAPPURAM VILLAGE , METHUKUMMAL VILLAGE PANCHAYAT, KILLIYOOR TALUK,K.K.DISTRICT.

NAME AND ADDRESS OF OWNER: Mr.JOSE PAUL , S/O Mr.JAYA PAUL , KATTACHANVILAI , VARUTHATTU , METHUKUMMAL (P.O)., K.K.DISTRICT .

ELEVATION

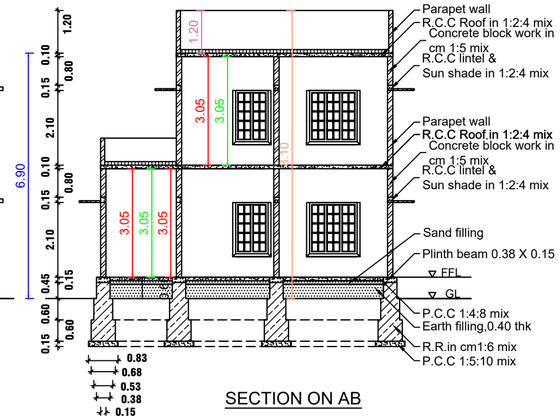

SECTION ON AB

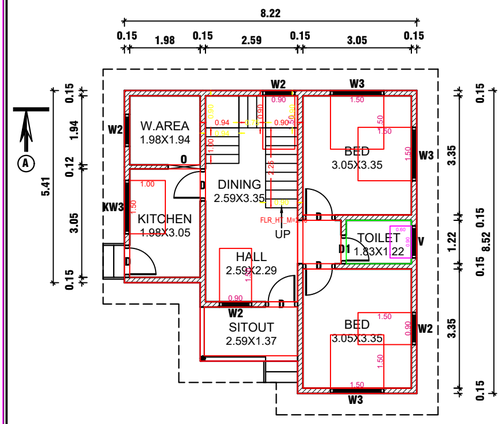

GROUND FLOOR PLAN

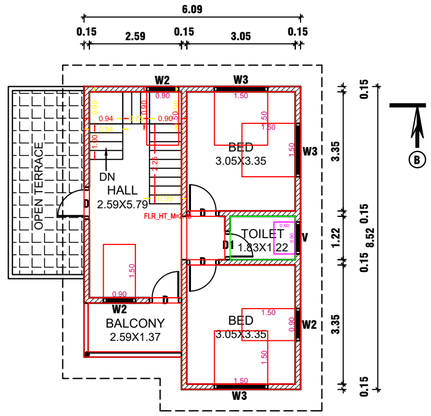

FIRST FLOOR PLAN

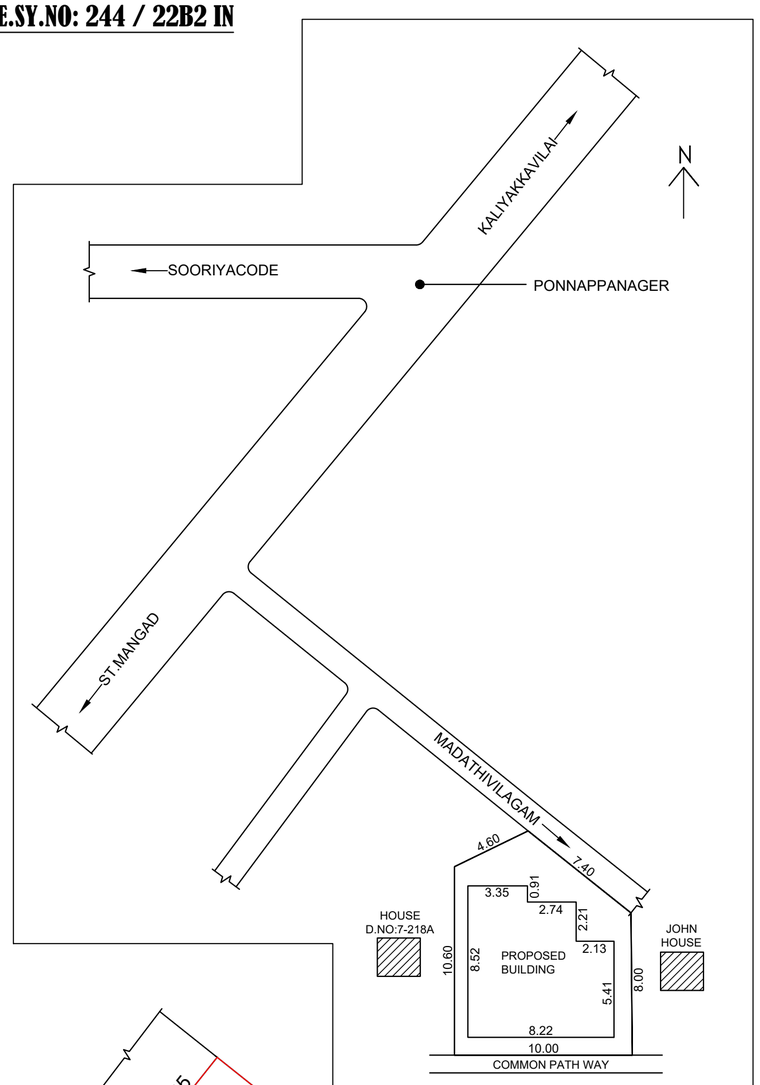

KEY PLAN
SCALE:1:200.

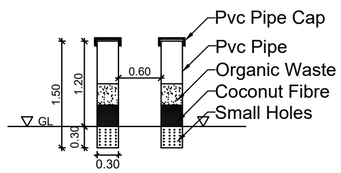

PIPE COMPOST PIT

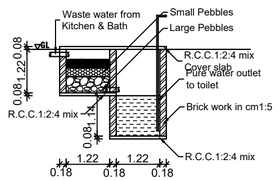

WASTE WATER RECYCLING SYSTEM

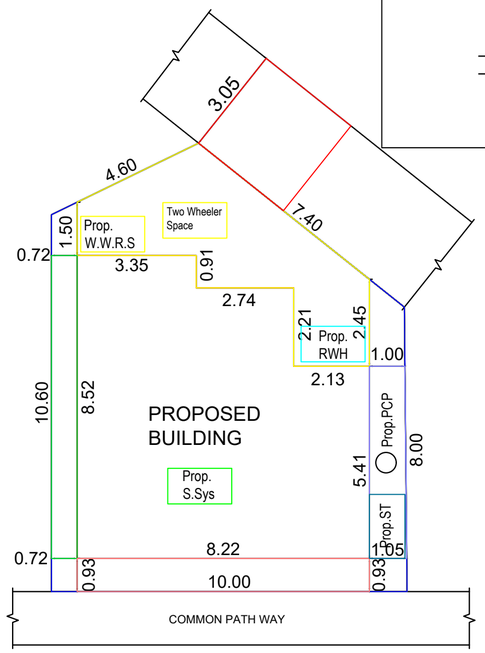

SITE PLAN
SCALE: 1:100.

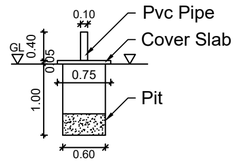

SOLID WASTE COMPOST PIT

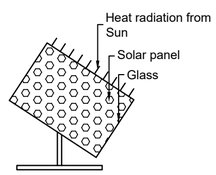

SOLAR SYSTEM

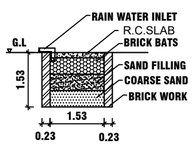

RAIN WATER HARVESTING PIT

PLAN INFO
PLOT_AREA_M2=125.46
AS_AT_SITE=107.95
FMB_OR_PLR=125.46
AS_PER_DOCUMENT=125.46
ROAD_WIDTH=3.05
AVG_PLOT_WIDTH=7.40
AVG_PLOT_DEPTH=10.60
ROAD_LENGTH=100.00
AREA_TYPE=OTHERS
SURVEY_NO=244/22B2
PATTA_NO=9736
TALUK=KILLIYOOR
JURISDICTION_TYPE=PANCHAYAT
SINGLE_FAMILY_BLDG=YES
OSR_APPLICABLE=NO
OSR_SURR_BUYBACK_RETAIN=RETAIN
PREMIUM_FSI_REQUIRED=NO
OSR_SURRENDER_OR_BUYBACK=YES
IS_APPROVED_LAYOUT=YES
ORGANIZATION_TYPE=PRIVATE
CRZ=NO
LAND_USE_ZONE = RESIDENTIAL
PLOT_NO=0
DISTRICT=KANYAKUMARI
IS_SWIMMING_POOL_EXISTS=NO
RWH_DECLARED=YES
IF_HERITAGE_TOWN_LESSTHAN_1KM_RADIUS=NO



AREA DETAILS - BUILDING		
PLINTH AREA		
Ground Floor	60.91 Sq.m	655.64 Sq.ft
First Floor	49.39 Sq.m	531.63 Sq.ft
Total	110.30 Sq.mt	1187.27 Sq.ft
FLOOR AREA		
Ground Floor	52.40 Sq.m	564.03 Sq.ft
First Floor	42.52 Sq.m	457.69 Sq.ft
Total	94.92 Sq.mt	1021.72 Sq.ft
AREA DETAILS - (As Per Document)		
Site Area	3.100 Cents	1.26 Are
	(125.457 Sq.m)	(1350.36 Sq.ft)
Vacant Area	64.55 Sq.m	694.78 Sq.ft
F.S.I	110.30 / 125.46	0.88 < 2.00
PC	60.91 / 125.46	48.55 < 50

Area Detail - (As Per Patta)		
R.S.NO	CENTS	Sq m
244 / 22B2	2.915	117.970

SCHEDULE OF JOINERIES		
REF	DESCRIPTION	SIZE
D	DOOR	0.90X2.10
D1	DOOR	0.80X2.10
W3	WINDOW	1.50 X 1.50
W2	WINDOW	0.90 X 1.50
KW2	WINDOW	0.90 X 1.00
V	VENTILATOR	0.90 X 0.60

SCALE : 1:100	ALL DIMENSIONS ARE IN METRE	DWG NO 0 0 3 0 3 / 0 4 2 6

Drawn By: MOBILE NO: 9442304902

SOBHANA ENGINEERING CONSTRUCTION
PUTHENCHANTHAI.

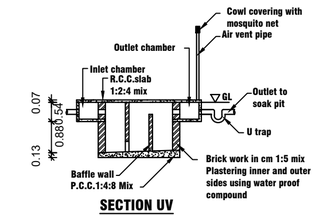

SECTION UV

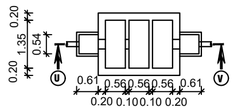

SEPTIC TANK PLAN

APPLICANT

D. Ajinlal, BE.,DCE.
Engineer Grade III-RE
Reg. No: RE 01/2025
Grace Construction
Market Junction, Attoor
Mob: 8144406397

ENGINEER

THE LANDLENS SUITE

Eight ways to know a piece of land before you pay for it.

This report covers one part of the picture. These cover the rest, drawn from the same government records, for any property in Tamil Nadu.

LandLens One
Ask anything about a property and get an answer grounded in live government records, with the sources shown.
/landlens/one

Verify My Land
Every record check run on one property and returned as a single report.
/landlens/verify-my-land

Legal Opinion
An advocate's written opinion on the title, built on the records we pull for it.
/landlens

One Map
Every layer on one map: the parcel, its boundary, zoning, water bodies and what sits around it.
/landlens/one/map

PriceMap
What land actually changed hands for around this plot, taken from the registered deeds.
/landlens/pricemap

Build Scope
What you are allowed to build here: floor space, height, coverage and setbacks.
/landlens/build-scope

Property Tracker
Watch a property and hear about it when something new is registered against it.
/landlens/property-tracker

Deal Room
Run the transaction in one place: documents, stamping, signatures and the parties.
/landlens/deal-room

hello@verified.realestate · +91 9996 12 9996

FREE TOOLS · NO ACCOUNT NEEDED

Twenty-four checks you can run yourself, at no cost.

Records and verification

The registers themselves, read for you.

- Encumbrance Certificate
- Patta and Chitta
- Field Measurement Sketch
- EC Analyzer
- Bank charge check
- Court case search
- Seller background check
- Approval check by survey

Value and duty

What it is worth and what it costs to register.

- Guideline value by street
- Guideline value by survey
- Stamp duty and registration fees
- Capital gains
- Floor space index
- Area unit converter

Zoning and land use

What the plan says can happen on this land.

- Land use zone finder
- CMDA land use check
- Coastal regulation zone
- Master plan check
- Water bodies finder
- Airport height clearance

Registers and directories

Who holds it, and which office keeps the record.

- Find your registering office
- Temple property check
- Waqf property check
- RERA register

Every free tool
/tools

Services we run for you
/services

The LandLens suite
/landlens/one

Verified RealEstate™

Every claim in this document traces back to a government record.

- Legal opinions, due diligence and title verification
- Building plan, layout and sub-division approvals
- Completion and occupancy certificates, regularisation
- Escrow, negotiation and NRI property management
- Land survey, soil testing, architecture and construction

Verified RealEstate
3/350/2 Mettukuppam,
OMR Thoraipakkam,
Chennai 600 097, India
hello@verified.realestate
+91 9996 12 9996

Prepared from the registers named on the page each finding sits on. Where a register could not be read, this document says so in its place rather than leaving the gap to be read as a clean result.