Verified RealEstate™

REFERENCE
02/2026-2027

ISSUED
15 June 2026

PP APPROVAL RECORD

Planning Permission

Kanniyakumari district, Tamil Nadu

APPROVAL TYPE
Building Plan

ISSUING AUTHORITY
Rural Panchayat

The approval as the planning authority issued it, reproduced in full behind this page.

An approval speaks to what was sanctioned, not to what was built. Completion is a separate record.

Verified RealEstate™
3/350/2 Mettukuppam,
OMR Thoraipakkam,
Chennai 600 097, India

hello@verified.realestate
+91 9996 12 9996
verified.realestate

DIGITALLY VERIFIED RECORD

PLAN SHOWING THE PROPOSED CONSTRUCTION OF R.C.C ROOF RESIDENTIAL BUILDING AT ANBIYAM-21 IN RE.SY.NO:130/11B1A4 OF SIMONCOLONY VILLAGE, IN SIMONCOLONY VILLAGE PANCHAYET, KALKULAM TALUK. K.K. DISTRICT.

Name of the Owner: Mrs.Gnana Selvi, W/O.Mr.Stephen, Anbiyam-21, Vaniyakudy, Vaniyakudy (P.O),Mob:8148534784, 8148541969

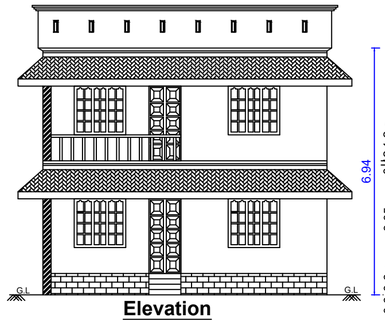

Elevation

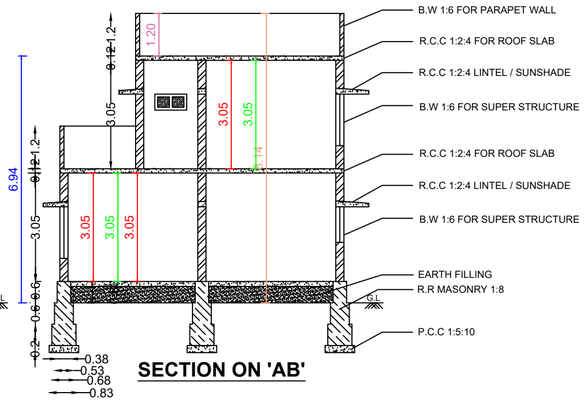

SECTION ON 'AB'

PLAN INFO
PLOT_AREA_M2=141.65
AS_AT_SITE=142.50
FMB_OR_PLR=141.65
AS_PER_DOCUMENT=141.65
ROAD_WIDTH=4.00
AVG_PLOT_WIDTH=8.95
AVG_PLOT_DEPTH=15.20
ROAD_LENGTH=100.00
AREA_TYPE=OTHERS
SURVEY_NO=130/11B1A4
PATTA_NO=12545
TALUK=KALKULAM
JURISDICTION_TYPE=PANCHAYAT
SINGLE_FAMILY_BLDG=YES
OSR_APPLICABLE=NO
OSR_SURR_BUYBACK_RETAIN=RETAIN
PREMIUM_FSI_REQUIRED=NO
OSR_SURRENDER_OR_BUYBACK=YES
IS_APPROVED_LAYOUT=YES
ORGANIZATION_TYPE=PRIVATE
CRZ=NO
LAND_USE_ZONE = RESIDENTIAL
PLOT_NO=0
DISTRICT=KANYAKUMARI
IS_SWIMMING_POOL_EXISTS=NO
RWH_DECLARED=YES
IF_HERITAGE_TOWN_LESSTHAN_1KM_RADIUS=NO

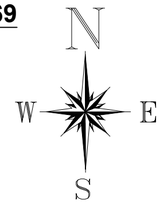

Parking Calculation According to TNCDBR 2026
Floor Area Above 75 Sq.mt - 1 Car Space / 75 Sq.m
Total Floor area of Building : 155.95 Sq.mt
No.of Cars =155.95/75 =2

AREA DETAILS

SITE AREA	: 3.500 Cents	(1.41 Are)
VACANT AREA	: 40.16 Sq.M	(0.992 Cents)
G.F PLINTH AREA	: 101.47 Sq.M	(1092.32 Sq.Ft)
F.F PLINTH AREA	: 94.49 Sq.M	(1017.07 Sq.Ft)
TOTAL	: 195.96 Sq.M	(2109.39 Sq.Ft)
G.F FLOOR AREA	: 73.17 Sq.M	(787.67 Sq.Ft)
F.F FLOOR AREA	: 82.78 Sq.M	(891.12 Sq.Ft)
TOTAL	: 155.95 Sq.M	(1678.79 Sq.Ft)
F.S.I	: 195.95/141.63	(1.38 < 2.00)

SCHEDULE OF JOINERIES	SCALE 1:100	ALL DIMENSION ARE IN METER
DOOR. D1 : 0.90 X 2.10 DOOR. D2 : 0.75 X 2.10 OPENING. O : 0.90 X 2.10 WINDOW. W3 : 1.45 X 1.37 WINDOW. KW3 : 1.45 X 1.00 VENTILATOR. :0.90 X 0.45	PROPOSED ROAD SITE BOUNDRY EXISTING	

SIGNATURE OF BUILDING OWNER

A.Gnanaselvi

SIGNATURE OF LICENCED ENGINEER

Signature of Registered Professional
P. RAJEE, DCE
LICENCED BUILDING SURVEYOR
ZION CONSTRUCTION
COLACHEL
Cell : 7356598155

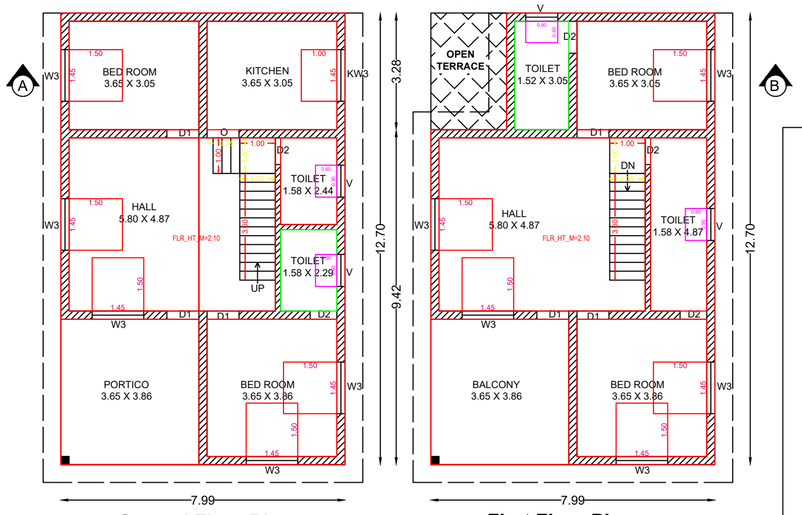

Ground Floor Plan

First Floor Plan

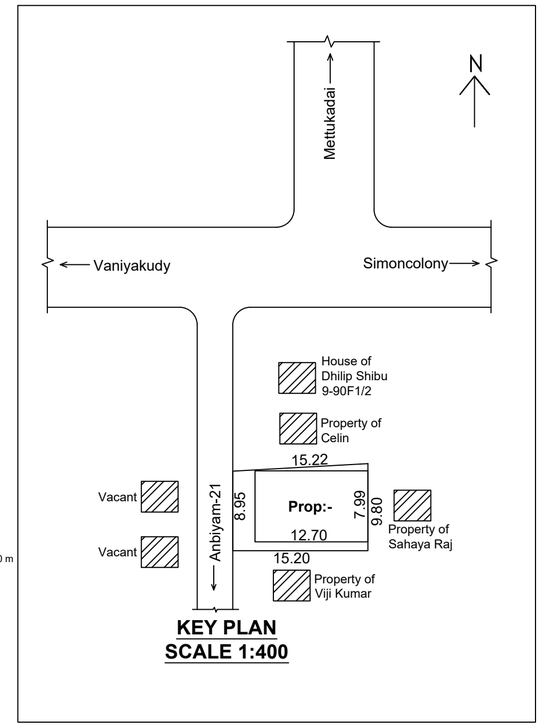

KEY PLAN
SCALE 1:400

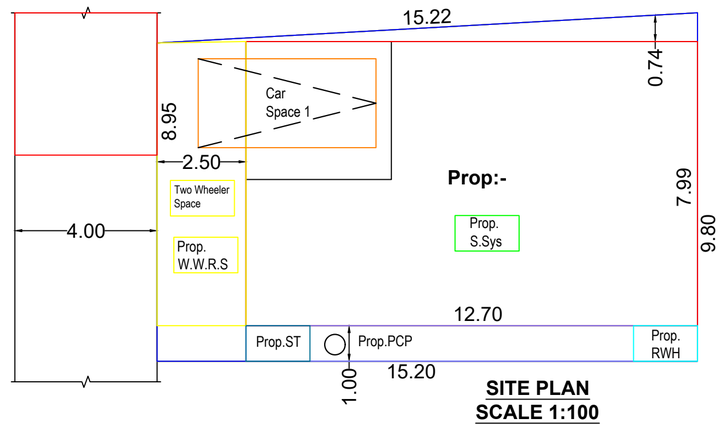

SITE PLAN
SCALE 1:100

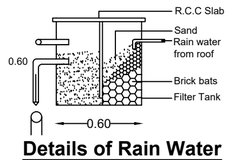

Details of Rain Water Harvesting

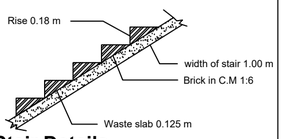

Stair Details

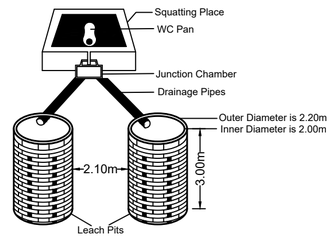

Twin Leach Pit

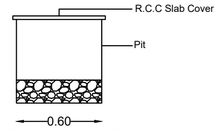

Solid Waste Pit

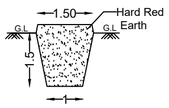

Trial Pit

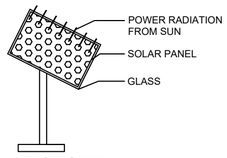

SOLAR SYSTEM

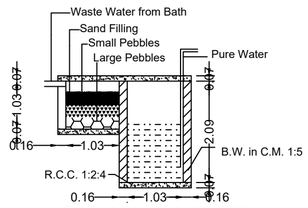

RECYCLING OF WASTE WATER FROM KITCHEN & BATHROOM

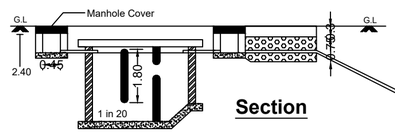

Section

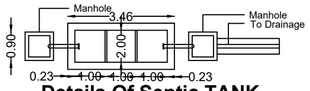

Details Of Septic TANK

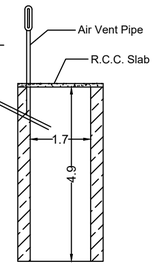

Soak Pit

THE LANDLENS SUITE

Eight ways to know a piece of land before you pay for it.

This report covers one part of the picture. These cover the rest, drawn from the same government records, for any property in Tamil Nadu.

LandLens One
Ask anything about a property and get an answer grounded in live government records, with the sources shown.
/landlens/one

Verify My Land
Every record check run on one property and returned as a single report.
/landlens/verify-my-land

Legal Opinion
An advocate's written opinion on the title, built on the records we pull for it.
/landlens

One Map
Every layer on one map: the parcel, its boundary, zoning, water bodies and what sits around it.
/landlens/one/map

PriceMap
What land actually changed hands for around this plot, taken from the registered deeds.
/landlens/pricemap

Build Scope
What you are allowed to build here: floor space, height, coverage and setbacks.
/landlens/build-scope

Property Tracker
Watch a property and hear about it when something new is registered against it.
/landlens/property-tracker

Deal Room
Run the transaction in one place: documents, stamping, signatures and the parties.
/landlens/deal-room

hello@verified.realestate · +91 9996 12 9996

FREE TOOLS · NO ACCOUNT NEEDED

Twenty-four checks you can run yourself, at no cost.

Records and verification

The registers themselves, read for you.

- Encumbrance Certificate
- Patta and Chitta
- Field Measurement Sketch
- EC Analyzer
- Bank charge check
- Court case search
- Seller background check
- Approval check by survey

Value and duty

What it is worth and what it costs to register.

- Guideline value by street
- Guideline value by survey
- Stamp duty and registration fees
- Capital gains
- Floor space index
- Area unit converter

Zoning and land use

What the plan says can happen on this land.

- Land use zone finder
- CMDA land use check
- Coastal regulation zone
- Master plan check
- Water bodies finder
- Airport height clearance

Registers and directories

Who holds it, and which office keeps the record.

- Find your registering office
- Temple property check
- Waqf property check
- RERA register

Every free tool
/tools

Services we run for you
/services

The LandLens suite
/landlens/one

Verified RealEstate™

Every claim in this document traces back to a government record.

- Legal opinions, due diligence and title verification
- Building plan, layout and sub-division approvals
- Completion and occupancy certificates, regularisation
- Escrow, negotiation and NRI property management
- Land survey, soil testing, architecture and construction

Verified RealEstate
3/350/2 Mettukuppam,
OMR Thoraipakkam,
Chennai 600 097, India
hello@verified.realestate
+91 9996 12 9996

Prepared from the registers named on the page each finding sits on. Where a register could not be read, this document says so in its place rather than leaving the gap to be read as a clean result.