PP APPROVAL RECORD

Planning Permission

Survey 275

Midalam

Kanniyakumari district, Tamil Nadu

APPROVAL TYPE
Building Plan

ISSUING AUTHORITY
Rural Panchayat

The approval as the planning authority issued it, reproduced in full behind this page.

An approval speaks to what was sanctioned, not to what was built. Completion is a separate record.

Verified RealEstate™

3/350/2 Mettukuppam,
OMR Thoraipakkam,
Chennai 600 097, India

hello@verified.realestate

+91 9996 12 9996

verified.realestate

PLAN SHOWING THE PROPOSED CONSTRUCTION OF R.C.C ROOF RESIDENTIAL BUILDING IN R.SY.NO : 275/12A3B OF MIDALAM- A VILLAGE AT KAMICHAN VILAI, MANGALAKUNTU IN MIDALAM VILLAGE PANCHAYAT, KILLIYOOR TALUK, KANNIYA KUMARI DISTRICT.

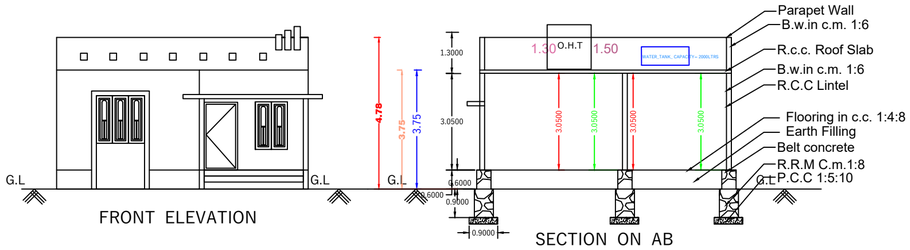

FRONT ELEVATION

SECTION ON AB

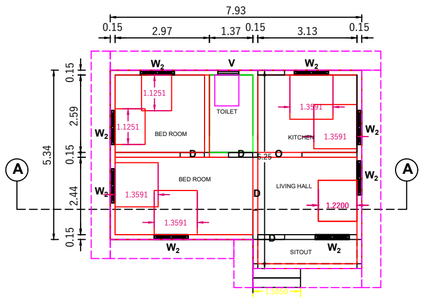

GROUND FLOOR PLAN

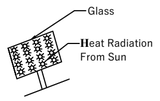

S.W.H.S

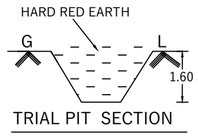

TRIAL PIT SECTION

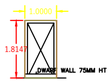

WICKET GATE

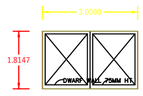

MAIN GATE

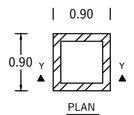

PLAN

WASTE TRASH PIT

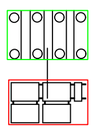

SOLAR WATER HEATING SYSTEM

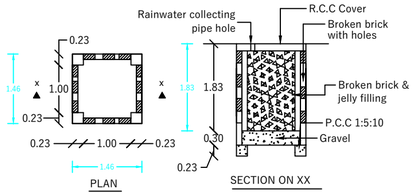

RAIN WATER HARVEST WELL

RWH_CAPACITY_L=6642LTRS

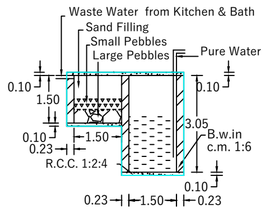

WASTE WATER RECYCLING SYSTEM

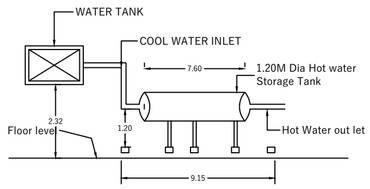

SOLAR WATER HEATING SYSTEM

(S.W.H.S.DETAILS)

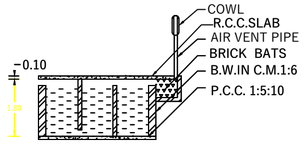

S.T SECTION

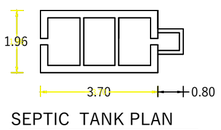

SEPTIC TANK PLAN

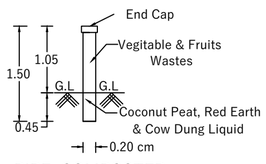

PIPE COMPOSTER

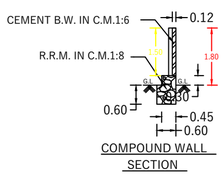

COMPOUND WALL SECTION

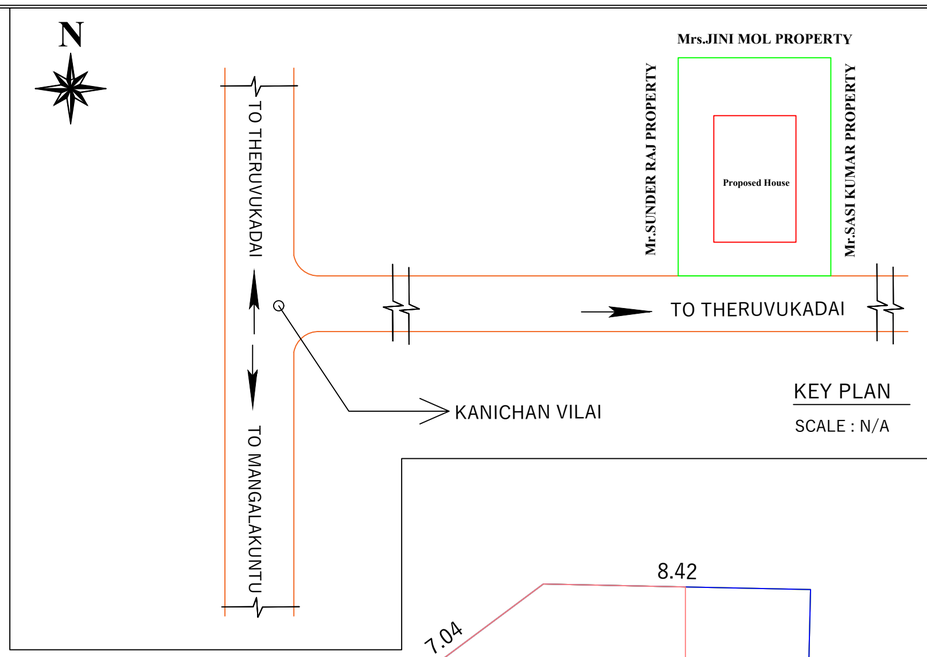

SITE PLAN

SCALE : 1:100

ALL DIMENSIONS ARE IN METER
PLAN SCALE 1:100

CERTIFIED THAT PROVISIONS SHALL BE MADE TO "RAIN WATER HARVESTING " ARRANGEMENTS SYSTEM IN THE PROPOSED CONSTRUCTION

JOINERY DETAILS

D: DOOR	:	0.90 x 2.10
D1: DOOR	:	0.75 x 2.10
W3 : WINDOW	:	1.40 x 1.50
W2 : WINDOW	:	1.00 x 1.50
FW1 : WINDOW	:	0.50 x 1.80
K.W3 : WINDOW	:	1.40 x 1.00
K.W2 : WINDOW	:	1.00 x 1.00
V2 : VENTILATOR	:	0.75 x 0.75

PLAN INFO
AS_AT_SITE=407.39
FMB_OR_PLR=404.70
AS_PER_DOCUMENT=404.70
PLOT_AREA_M2=404.70
DISTRICT= KANYAKUMARI
TALUK=KILLIYOOR
SURVEY_NO=275/12A3B ,
PATTA_NO=16103,
IS_SWIMMING_POOL_EXISTS= NO
OSR_APPLICABLE= NO
OSR_SURR_BUYBACK_RETAIN= NO
IS_APPROVED_LAYOUT= NO
SINGLE_FAMILY_BLDG= YES
CRZ= NO
SECURITY_ZONE= NO
PREMIUM_FSI_REQUIRED= NO
ACCESS_WIDTH_M=13.20
ROAD_WIDTH=3.35
ROAD_LENGTH= 500.00
AVG_PLOT_DEPTH=14.86
AVG_PLOT_WIDTH=24.22
LAND_USE_ZONE = RESIDENTIAL
RWH_DECLARED= YES
AREA_TYPE= OTHERS
BUILDING_NEAR_MONUMENT= NO
JURISDICTION_TYPE=PANCHAYAT
IF_HERITAGE_TOWN_LESSTHAN_1KM_RADIUS=NO

ADDRESS : Mrs.M.VALLI THANGAM,
W/o Mr.REVI,
KAMICHAN VILAI,
MANGALAKUNTU(PO),
KANYAKUMARI (Dt),
Pin -629178,
CELL- +91 9789345499.

M.Valli Thangam.

SIGNATURE OF LAND AND BUILDING OWNER

D. Aswin

Er. D. ASWIN DEVA VINCE
REGISTERED CIVIL ENGINEER
DTCP Reg. No.151/LS/2026/00001
EAGLE VISUAL CONSTRUCTION
KARUNGAL & MARUTHOORKURICHI
MOB: 9786607750, 9626280766

SIGNATURE OF LICENCE SURVEYOR/ENGINEER

NOTE : ALL DIMENSION ARE IN METRE, SCALE : 1:100

TOTAL AREA OF SITE	4.05 Are	10.00 CENTS
AREA IN SQ	"M"	SQ "FT"
SITE AREA	: 404.70	4356.15

PROPOSED PLINTH AREA		
GROUND FLOOR	: 45.47	489.44
TOTAL	: 45.47	489.44
VACANT	: 359.23	3866.72
F.S.I	: 45.47/404.70	0.11 < 2.00

PROPOSED FLOOR AREA		
GROUND FLOOR	: 38.65	416.02
TOTAL	: 38.65	416.02

FLOOR AREA ABOVE 25.SQ.M AND UP TO 50.SQ.M -1 DWELLING UNIT

1 CAR SPACE FOR EVERY 2 DWELLING UNITS AND 1 TWO WHEELER SPACE FOR EVERY DWELLING UNIT

PARKING CALCULATION

Required Parking

Total Plinth Area = 45.47 sq.m

First 50 sq.m 1 Dwelling unit = 1 Two wheeler space

1 Two Wheeler space = 1.00 x 1.80

Provided 1 Two wheeler Space

1Car Space = 2.50x5.00

Required Car space $= \frac{45.47}{75} = 0.61$ Car

Provided 1 Car space

PLOT COVERAGE : $\frac{45.47 \times 100}{404.70} = 11.24\%$

THE LANDLENS SUITE

Eight ways to know a piece of land before you pay for it.

This report covers one part of the picture. These cover the rest, drawn from the same government records, for any property in Tamil Nadu.

LandLens One
Ask anything about a property and get an answer grounded in live government records, with the sources shown.
/landlens/one

Verify My Land
Every record check run on one property and returned as a single report.
/landlens/verify-my-land

Legal Opinion
An advocate's written opinion on the title, built on the records we pull for it.
/landlens

One Map
Every layer on one map: the parcel, its boundary, zoning, water bodies and what sits around it.
/landlens/one/map

PriceMap
What land actually changed hands for around this plot, taken from the registered deeds.
/landlens/pricemap

Build Scope
What you are allowed to build here: floor space, height, coverage and setbacks.
/landlens/build-scope

Property Tracker
Watch a property and hear about it when something new is registered against it.
/landlens/property-tracker

Deal Room
Run the transaction in one place: documents, stamping, signatures and the parties.
/landlens/deal-room

FREE TOOLS · NO ACCOUNT NEEDED

Twenty-four checks you can run yourself, at no cost.

Records and verification

The registers themselves, read for you.

- Encumbrance Certificate
- Patta and Chitta
- Field Measurement Sketch
- EC Analyzer
- Bank charge check
- Court case search
- Seller background check
- Approval check by survey

Value and duty

What it is worth and what it costs to register.

- Guideline value by street
- Guideline value by survey
- Stamp duty and registration fees
- Capital gains
- Floor space index
- Area unit converter

Zoning and land use

What the plan says can happen on this land.

- Land use zone finder
- CMDA land use check
- Coastal regulation zone
- Master plan check
- Water bodies finder
- Airport height clearance

Registers and directories

Who holds it, and which office keeps the record.

- Find your registering office
- Temple property check
- Waqf property check
- RERA register

Every free tool
/tools

Services we run for you
/services

The LandLens suite
/landlens/one

Verified RealEstate™

Every claim in this document traces back to a government record.

- Legal opinions, due diligence and title verification
- Building plan, layout and sub-division approvals
- Completion and occupancy certificates, regularisation
- Escrow, negotiation and NRI property management
- Land survey, soil testing, architecture and construction

Verified RealEstate
3/350/2 Mettukuppam,
OMR Thoraipakkam,
Chennai 600 097, India
hello@verified.realestate
+91 9996 12 9996

Prepared from the registers named on the page each finding sits on. Where a register could not be read, this document says so in its place rather than leaving the gap to be read as a clean result.