PP APPROVAL RECORD

Planning Permission

Survey 246

Kattathurai

Kanniyakumari district, Tamil Nadu

APPROVAL TYPE
Building Plan

ISSUING AUTHORITY
Rural Panchayat

The approval as the planning authority issued it, reproduced in full behind this page.

An approval speaks to what was sanctioned, not to what was built. Completion is a separate record.

Verified RealEstate™

3/350/2 Mettukuppam,
OMR Thoraipakkam,
Chennai 600 097, India

hello@verified.realestate

+91 9996 12 9996

verified.realestate

PLAN SHOWING THE PROPOSED CONSTRUCTION OF A ADDITIONAL EXTENSION OF A R.C.C TERRACED ROOF RESIDENTIAL BUILDING, BEARING DOOR NO:- 3-87, AT YEZHANKOTTUVILAI, MULAVILAI, VEEYANOOR -P.O., IN R.SY.NO:- 246/34 OF KANNANOOR VILLAGE, KATTATHURAI VILLAGE PANCHAYAT, THIRUVATTAR TALUK, KANYAKUMARI DISTRICT.

NAME AND ADDRESS OF THE OWNER :- Mr. M.LAWRENCE.,
S/o Mr.MARIYA NESAN.,
YEZHANKOTTUVILAI, MULAVILAI.,
VEEYANOOR -P.O.- 629177.


BLOCK-01 ELEVATION @ NORTH SIDE

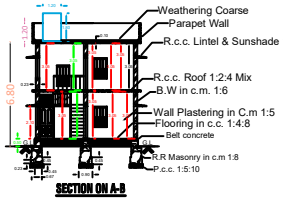

SECTION ON A-B

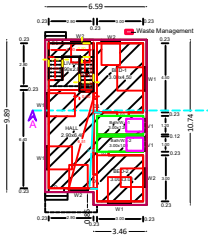
BLOCK-01 GROUND FLOOR PLAN

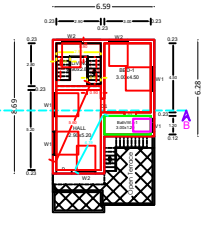
BLOCK-01 FIRST FLOOR PLAN

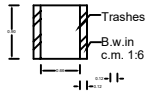

SECTION ON YY

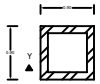
PLAN

WASTE TRASI


S.T SECTION

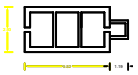
SEPTIC TANK PLAN

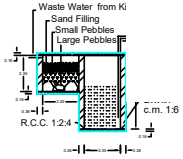

WASTE WATER
RECYCLING SYSTEM

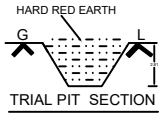

TRIAL PIT SECTION

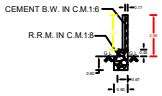

COMPOUND WALL SECTION



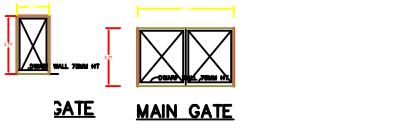

SOLAR WATER HEATING SYSTEM
(S.W.H.S.DETAILS)

GATE

MAIN GATE

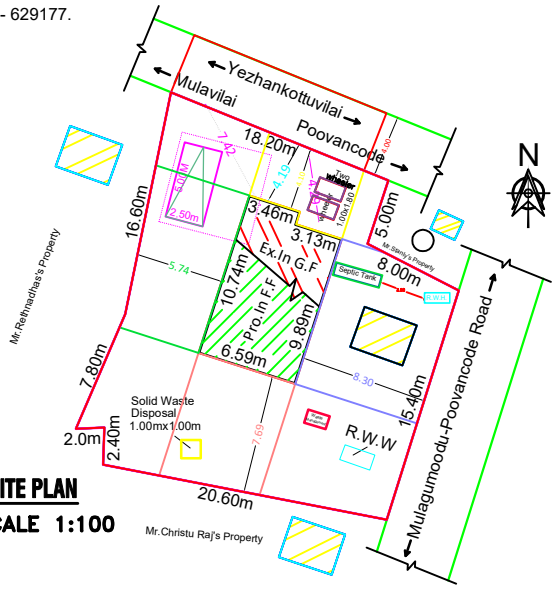

SITE PLAN
SCALE 1:100

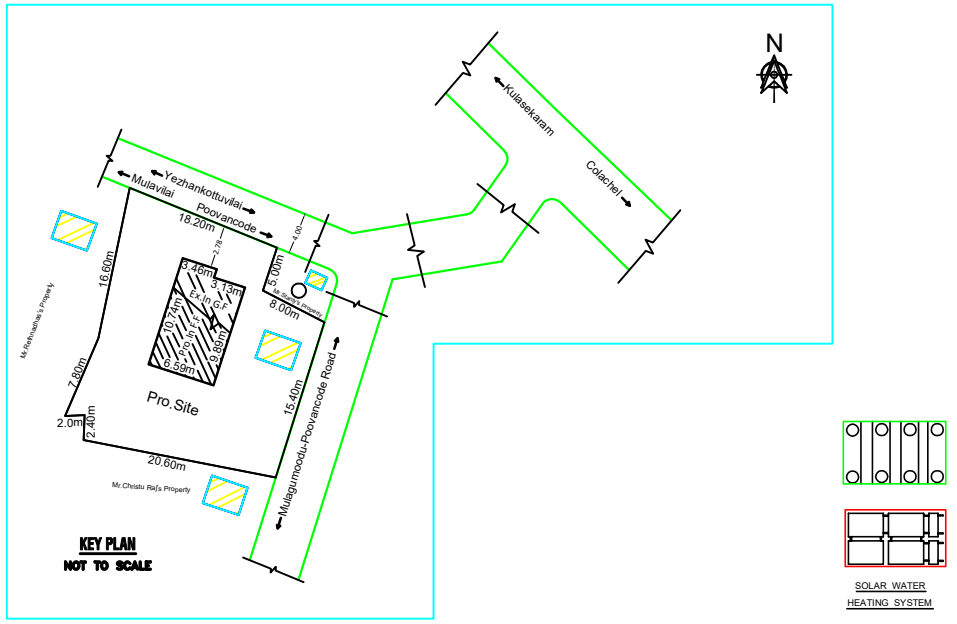

KEY PLAN
NOT TO SCALE

SOLAR WATER HEATING SYSTEM

PLAN INFO
PLOT_NO=NO
PATTA_NO= 10006
TALUK= THIRUVATTAR
DISTRICT= KANYAKUMARI
SURVEY_NO= 246/34
VILLAGE = KANNANOOR
JURISDICTION_TYPE= PANCHAYAT
LAND_USE_ZONE = RESIDENTIAL
PLOT_AREA_M2= 435.05
AS_PER_DOCUMENT= 435.05
AS_AT_SITE= 435.04
FMB_OR_PLR= 435.05
SINGLE_FAMILY_BLDG=NO
CRZ=NO
SECURITY_ZONE=NO
ACCESS_WIDTH_M= 18.20
WHETHER_GOVT_OR_AIDED_SCHOOL=NO
ROAD_WIDTH= 4.00
ROAD_LENGTH= 150.00
AVG_PLOT_DEPTH= 23.60
AVG_PLOT_WIDTH= 24.40
RWH_DECLARED=YES
BUILDING_NEAR_TO_RIVER=NO
OSR_APPLICABLE =NO
OSR_SURRENDER_OR_BUYBACK=BUYBACK
PREMIUM_FSI_REQUIRED=NO
IS_APPROVED_LAYOUT=NO
AREA_TYPE=OTHERS
BUILDING_NEAR_MONUMENT=NO
BUILDING_NEAR_GOVT_BLDG=NO
PROVISION_FOR_GREEN_BUILDINGS_AND_SUSTAINABILITY=NO
FIRE_PROTECTION_AND_FIRE_SAFETY_REQUIREMENTS=NO
NOC_FOR_CONSTRUCTION_NEAR_MONUMENT=NO
BARRIER_FREE_ACCESS_FOR_PHYSICALLY_CHALLENGED_PEOPLE=YES
FIRE_PROTECTION_AND_FIRE_SAFETY_REQUIREMENTS=YES
NOC_FIRE_DEPT=NO
IS_SWIMMING_POOL_EXISTS=NO
BLOCK_1_B-HOUSE_MEMBER_COUNT=1
IF_HERITAGE_TOWN_LESSTHAN_1KM_RADIUS=NO

NOTE : ALL DIMENSION ARE IN METRE, SCALE : 1:100

AREA OF SITE	4.351 ARE	10.750 CENTS
AREA IN SQ "M"		SQ "FT"
SITE AREA :	435.05	4682.87
PROPOSED PLINTH AREA IN Sq.M		
GROUND FLOOR :	-	-
FIRST FLOOR :	49.48	532.60
TOTAL :	49.48	532.60
VACANT :	366.93	3949.63
F.S.I : 117.60 / 435.05		0.27 < 2.00
PROPOSED FLOOR AREA		
GROUND FLOOR :	-	-
FIRST FLOOR :	41.35	445.09
TOTAL :	41.35	445.09
EXISTING PLINTH AREA:- 68.12 Sq.M(733.24 Sft)		

FLOOR AREA ABOVE 25.SQ.M AND UP TO 50.SQ.M -1 DWELLING UNIT

1 CAR SPACE FOR EVERY 2 DWELLING UNITS AND 1 TWO WHEELER SPACE FOR EVERY DWELLING UNIT

PARKING CALCULATION

Required Parking
Total Plinth Area = 117.60 sq.m
First 50 sq.m 1 Dwelling unit = 1 Two wheeler space
1 Two Wheeler space = 1.00 x 1.80
Provided 2 Two wheeler Space
1Car Space = 2.5x5.00
Required Car space $\frac{117.60}{75}$ = 1.57 Car
Provided 1 Car spaces

PLOT COVERAGE : $\frac{68.12 \times 100}{435.05}$ = 15.65%

JOINERY DETAILS		
M.D : MAIN DOOR	:	1.00 x 2.10
D: DOOR	:	0.90 x 2.10
D1: DOOR	:	0.75 x 2.10
W3 : WINDOW	:	1.40 x 1.50
W2 : WINDOW	:	1.00 x 1.50
K.W3 : WINDOW	:	1.40 x 1.00
K.W2 : WINDOW	:	1.00 x 1.00
V : VENTILATOR	:	0.75 x 0.75

LEGEND
PROPOSED :-
SITE BOUNDARY :-
ROAD, PATHWAY :-
Exist. BUILDINGS :-

DRAWING NO:-
66/Oct-'2026'

Mr.M.LAWRENCE
SIGNATURE OF LAND AND BUILDING OWNER

SIGNATURE OF LICENCE SURVEYOR:-

M.SAIYAS, D.C.E.,
Licenced Civil Engineer,
Reg.No: RA/RE-III, 411/2019 NLPA/007
28-154/1, Pottavilai, Mulagumoodu-p.o.
REGISTERED ENGINEER
e-mail: saiyas.jesus@gmail.com Mob:- 9442278736

THE LANDLENS SUITE

Eight ways to know a piece of land before you pay for it.

This report covers one part of the picture. These cover the rest, drawn from the same government records, for any property in Tamil Nadu.

LandLens One
Ask anything about a property and get an answer grounded in live government records, with the sources shown.
/landlens/one

Verify My Land
Every record check run on one property and returned as a single report.
/landlens/verify-my-land

Legal Opinion
An advocate's written opinion on the title, built on the records we pull for it.
/landlens

One Map
Every layer on one map: the parcel, its boundary, zoning, water bodies and what sits around it.
/landlens/one/map

PriceMap
What land actually changed hands for around this plot, taken from the registered deeds.
/landlens/pricemap

Build Scope
What you are allowed to build here: floor space, height, coverage and setbacks.
/landlens/build-scope

Property Tracker
Watch a property and hear about it when something new is registered against it.
/landlens/property-tracker

Deal Room
Run the transaction in one place: documents, stamping, signatures and the parties.
/landlens/deal-room

FREE TOOLS · NO ACCOUNT NEEDED

Twenty-four checks you can run yourself, at no cost.

Records and verification

The registers themselves, read for you.

- Encumbrance Certificate
- Patta and Chitta
- Field Measurement Sketch
- EC Analyzer
- Bank charge check
- Court case search
- Seller background check
- Approval check by survey

Value and duty

What it is worth and what it costs to register.

- Guideline value by street
- Guideline value by survey
- Stamp duty and registration fees
- Capital gains
- Floor space index
- Area unit converter

Zoning and land use

What the plan says can happen on this land.

- Land use zone finder
- CMDA land use check
- Coastal regulation zone
- Master plan check
- Water bodies finder
- Airport height clearance

Registers and directories

Who holds it, and which office keeps the record.

- Find your registering office
- Temple property check
- Waqf property check
- RERA register

Every free tool
/tools

Services we run for you
/services

The LandLens suite
/landlens/one

Verified RealEstate™

Every claim in this document traces back to a government record.

- Legal opinions, due diligence and title verification
- Building plan, layout and sub-division approvals
- Completion and occupancy certificates, regularisation
- Escrow, negotiation and NRI property management
- Land survey, soil testing, architecture and construction

Verified RealEstate
3/350/2 Mettukuppam,
OMR Thoraipakkam,
Chennai 600 097, India
hello@verified.realestate
+91 9996 12 9996

Prepared from the registers named on the page each finding sits on. Where a register could not be read, this document says so in its place rather than leaving the gap to be read as a clean result.