PP APPROVAL RECORD

Planning Permission

Poolampalayam

Karur district, Tamil Nadu

APPROVAL TYPE
Building Plan

ISSUING AUTHORITY
Rural Panchayat

PURPOSE
Residential

The approval as the planning authority issued it, reproduced in full behind this page.

An approval speaks to what was sanctioned, not to what was built. Completion is a separate record.

Verified RealEstate™

3/350/2 Mettukuppam,
OMR Thoraipakkam,
Chennai 600 097, India

hello@verified.realestate

+91 9996 12 9996

verified.realestate

PLAN SHOWING THE PROPOSED CONSTRUCTION OF RCC ROOF RESIDENTIAL,GROUND & FIRST FLOOR BUILDING IN SF.NO:401/4B1A1A, PLOT NO:41,AT SRI NAGAR,ATHUR VILLAGE,ATHUR POOLAMPALAYAM VILLAGE PANCHAYAT, MANMANGALAM TALUK, KARUR DISTRICT

APPLICANT: Mrs.S.VIJAYALAKSHMI W/O Mr.C.SENTHIL

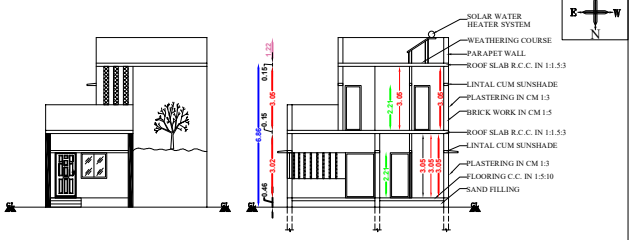

ELEVATION SECTION A-A

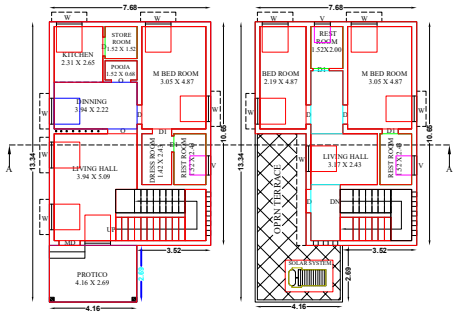

FLOOR - GROUND
GROUND FLOOR PLAN

FLOOR - FIRST
FIRST FLOOR PLAN

SCALE (1:100)

SITE PLAN
SCALE (1:100)

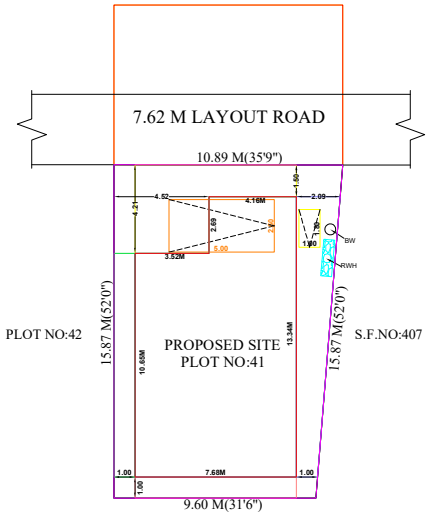

SCALE (1:100)

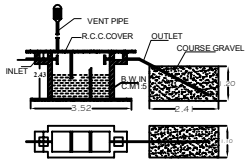

SEPTIC TANK & D-TRENCH DETAILS

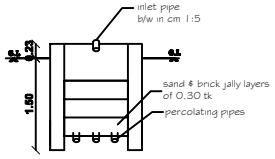

SECTION OF RAIN WATER HARVESTING PIT

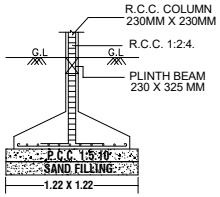

FOUNDATION DETAIL
(NOT TO SCALE)

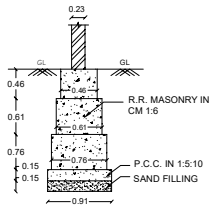

FOOTING DETAIL
(NOT TO SCALE)

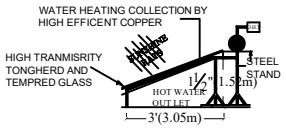

SOLAR HOT WATER SYSTEM DETAIL

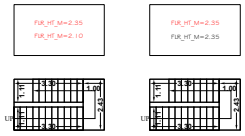

KEY PLAN
NOT SCALE

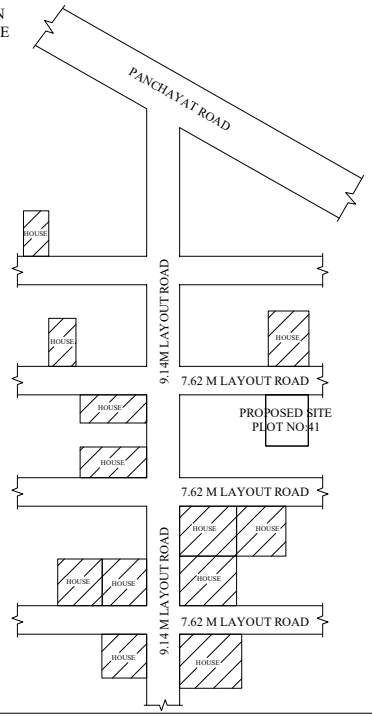

SCALE (1:100)

PLAN INFO
PLOT_NO=41
DISTRICT=KARUR
TALUK=MANMAGALAM
VILLAGE=ATHUR
JURISDICTION_TYPE=RURAL PANCHAYAT
LAND_USE_ZONE = RESIDENTIAL
SINGLE_FAMILY_BLDG=YES
SURVEY_NO=401/4B1A1A
PATTA_NO=4477
AS_AT_SITE=162.44
FMB_OR_PLR=162.44
AS_PER_DOCUMENT=162.44
PLOT_BOUNDARY=162.44
PLOT_AREA_M2=162.44
AVG_PLOT_DEPTH=15.87
AVG_PLOT_WIDTH=10.89
BLK_1_FLR_0_NAME=GROUND FLOOR
BLK_1_FLR_1_NAME=FIRST FLOOR
ROOF_TYPE=RCC
IS_PRIVATE_EXCLUSIVE_PASSAGE=NO
OSR_SURR_BUYBACK_RETAIN=NO
IS_EXISTINGBUILDING_EXCEPTION=NO
OSR_APPLICABLE=NO
BLK_1_FLR_0_SUB_OCCUPANCY_COLOUR_CODE=1
IS_APPROVED_LAYOUT=YES
IS_SWIMMING_POOL_EXISTS=NO
SECURITY_ZONE=NO
ACCESS_WIDTH_M=7.62
IF_HERITAGE_TOWN_LESSTHAN_1KM_RADIUS=NO
WHETHER_GOVT_OR_AIDED_SCHOOL=NO
PREMIUM_FSI_REQUIRED=NO
AREA_TYPE=OTHERS
ROAD_WIDTH=7.62
ROAD_LENGTH=10.89
RWH_DECLARED=YES
BUILDING_NEAR_TO_RIVER=NO
BUILDING_NEAR_MONUMENT=NO
BUILDING_NEAR_GOVT_BLDG=NO
NOC_FOR_CONSTRUCTION_NEAR_MONUMENT=NO

DTCP APPROVAL DETAILS

எ.வ.(வ)/ந.உ.உ. இ(திம)எண்:907/2018

JOINERIES DETAILS	IN R.FT	IN R.MT
MD -MAIN DOOR	3'3" X 7'0"	1.00 X 2.13
D - DOOR	3'0" X 7'0"	0.91 X 2.13
D1 - DOOR	2'6" X 7'0"	0.76 X 2.13
O - OPEN	4'0" X 7'0"	1.22 X 2.13
W - WINDOW	4'6" X 4'0"	1.37 X 1.22
V - VENTILATOR	3'0" X 2'9"	0.91 X 0.84
FG - FIXED GLASS	6'0" X 20'9"	1.82 X 6.39

AREA DETAILS	IN Sq.Ft	IN Sq.M
AREA AS PER THE DOCUMENT	1748.50	162.44
AREA OF SUPER IMPOSED PLOT	1748.50	162.44
AREA OF THE GROUND FLOOR	1001.05	93.00
AREA OF THE FIRST FLOOR	741.85	68.92
TOTAL BUILDUP AREA	1742.90	161.92
CARPET AREA OF BUILDING	1394.32	129.53
AREA OF OPEN SPACE	747.45	69.43
PLOT COVERAGE	57.25 %	
FSI	0.57 > 2.00	
CAR PARKING	1 NOS	
TWO WHEELER PARKING	1 NOS	

SITE DETAILS:

SITE SHOWN IN
BUILDING SHOWN IN
ROAD SHOWN IN
CAR PARKING [2.50M X 5.0M]
TWO WHEELER PARKING [1.0M X 1.8M] PARKING

NOTES:-

1. ALL DIMENSIONS ARE IN METER.
2. SOLAR WATER HEATING SYSTEM PROVIDED.
3. RAINWATER HARVESTING FACILITIES PROVIDED.
4. SULLAGE WASTE FROM TOILET WILL BE CONNECTED INTO EXISTING DRAINAGE SYSTEM.
5. WATER FACILITIES PROVIDED.

APPLICANT

Mrs.S.VIJAYALAKSHMI
W/O Mr.C.SENTHIL

ENGINEER

Er. L. MANISANKAR, D.C.E.,
Registered Engineer, Reg.No: 082/15/2019/00004,
ASIA CONSTRUCTIONS
16/E/7, Sri Amman Complex, Trichy Main Road,
Thinnappa Nagar, Karur 639 004.
Cell: 97871 25533

THE LANDLENS SUITE

Eight ways to know a piece of land before you pay for it.

This report covers one part of the picture. These cover the rest, drawn from the same government records, for any property in Tamil Nadu.

LandLens One
Ask anything about a property and get an answer grounded in live government records, with the sources shown.
/landlens/one

Verify My Land
Every record check run on one property and returned as a single report.
/landlens/verify-my-land

Legal Opinion
An advocate's written opinion on the title, built on the records we pull for it.
/landlens

One Map
Every layer on one map: the parcel, its boundary, zoning, water bodies and what sits around it.
/landlens/one/map

PriceMap
What land actually changed hands for around this plot, taken from the registered deeds.
/landlens/pricemap

Build Scope
What you are allowed to build here: floor space, height, coverage and setbacks.
/landlens/build-scope

Property Tracker
Watch a property and hear about it when something new is registered against it.
/landlens/property-tracker

Deal Room
Run the transaction in one place: documents, stamping, signatures and the parties.
/landlens/deal-room

FREE TOOLS · NO ACCOUNT NEEDED

Twenty-four checks you can run yourself, at no cost.

Records and verification

The registers themselves, read for you.

- Encumbrance Certificate
- Patta and Chitta
- Field Measurement Sketch
- EC Analyzer
- Bank charge check
- Court case search
- Seller background check
- Approval check by survey

Value and duty

What it is worth and what it costs to register.

- Guideline value by street
- Guideline value by survey
- Stamp duty and registration fees
- Capital gains
- Floor space index
- Area unit converter

Zoning and land use

What the plan says can happen on this land.

- Land use zone finder
- CMDA land use check
- Coastal regulation zone
- Master plan check
- Water bodies finder
- Airport height clearance

Registers and directories

Who holds it, and which office keeps the record.

- Find your registering office
- Temple property check
- Waqf property check
- RERA register

Every free tool
/tools

Services we run for you
/services

The LandLens suite
/landlens/one

Verified RealEstate™

Every claim in this document traces back to a government record.

- Legal opinions, due diligence and title verification
- Building plan, layout and sub-division approvals
- Completion and occupancy certificates, regularisation
- Escrow, negotiation and NRI property management
- Land survey, soil testing, architecture and construction

Verified RealEstate
3/350/2 Mettukuppam,
OMR Thoraipakkam,
Chennai 600 097, India
hello@verified.realestate
+91 9996 12 9996

Prepared from the registers named on the page each finding sits on. Where a register could not be read, this document says so in its place rather than leaving the gap to be read as a clean result.