Verified RealEstate™

REFERENCE
01/2025-26

ISSUED
04 November 2025

PP APPROVAL RECORD

Planning Permission

Karur district, Tamil Nadu

APPROVAL TYPE
Building Plan

ISSUING AUTHORITY
Rural Panchayat

The approval as the planning authority issued it, reproduced in full behind this page.

An approval speaks to what was sanctioned, not to what was built. Completion is a separate record.

Verified RealEstate™
3/350/2 Mettukuppam,
OMR Thoraipakkam,
Chennai 600 097, India

hello@verified.realestate
+91 9996 12 9996
verified.realestate

DIGITALLY VERIFIED RECORD

THE PLAN SHOWING THE PROPOSED CONSTRUCTION OF NEW GROUND FLOOR R.C.C. ROOF RESIDENTIAL BUILDING IN SF.NO:674/1, PATTA NO.2539, AT URUMANTHAAKKADU, NADANTHAI SOUTH VILLAGE, SOODAMANI PANCHAYAT, ARAVAKURICHI TALUK, KARUR DISTRICT.

APPLICANT: Mr.ULAGANATHAN. S/o.Mr.MANKILI.

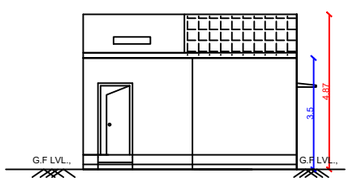

ELEVATION

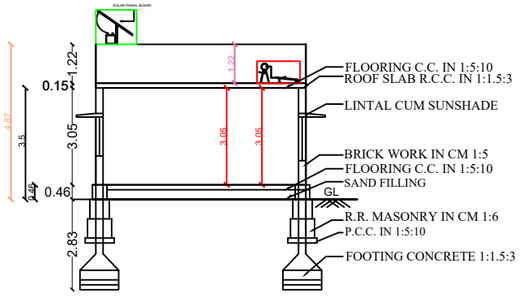

SECTION AA'



RAIN WATER COLL .TANK

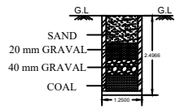

SECTION NO
RAIN WATER COLL .TANK

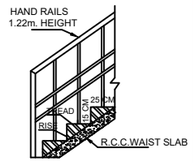

SECTION ON STAIRCASE

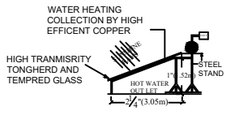

SOLAR HOT WATER SYSTEM DETAIL

NOT TO SCALE

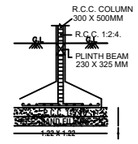

FOUNDATION DETAIL
(NOT TO SCALE)

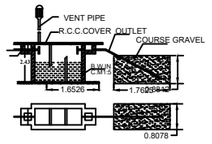

SEPTIC TANK & D-TRENCH DETAILS
NOT TO SCALE

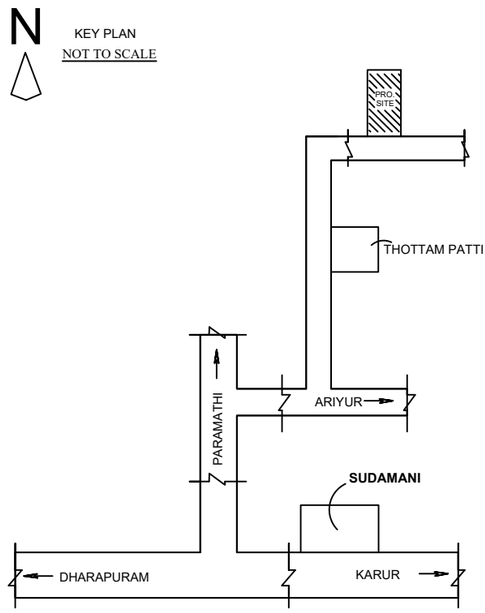

JOINERIES DETAILS	IN R.FT	IN R.MT
MD -MAIN DOOR	3'3" X 7'0"	1.00 X 2.13
D - DOOR	3'0" X 7'0"	0.91 X 2.13
D1 - DOOR	2'6" X 7'0"	0.76 X 2.13
O - OPEN	3'0" X 7'0"	0.91 X 2.13
W - WINDOW	4'6" X 4'6"	1.37 X 1.37
V - VENTILATOR	2'6" X 2'6"	0.76 X 0.76

NO.OF.DWELLING UNITS	1NOS	
AREA DETAILS:	IN Sq.Ft	IN Sq.M
AREA OF TOTAL EXTENT (4.24 ACRE (or) 424.0 CENTS)	184694.4	17165.00
AREA OF PLOT EXTENT	184694.4	17165.00
FMB/PLR PLOT EXTENT	184694.4	17165.00
SUPER IMPOSED PLOT EXTENT	184694.4	17165.00
AREA TAKEN FOR CONSTRUCTION	2600.00	241.80
AREA OF PRO GROUND FLOOR	775.00	72.02
CARPET AREA OF BUILDING	589.32	54.77
AREA OF OPEN SPACE	1825.00	169.61
PLOT COVERAGE	35.12%	
FSI	0.35	
BIKE PARKING	2 NOS	
CAR PARKING	1 NOS	

SITE DETAILS:

SITE SHOWN IN

BUILDING SHOWN IN

ROAD SHOWN IN

PARKING [2.50M X 5.0M] PARKING

NOTES:-

1. ALL DIMENSIONS ARE IN METER.
2. SOLAR WATER HEATING SYSTEM PROVIDED.
3. RAINWATER HARVESTING FACILITIES PROVIDED.
4. SULLAGE WASTE FROM TOILET WILL BE CONNECTED INTO EXISTING DRAINAGE SYSTEM.
5. WATER FACILITIES PROVIDED.

APPLICANT

Ulaganathan

REGISTERED ENGINEER :

R. Gopalakrishnan

Er.R.GOPALAKRISHNAN, B.E,AMIE
Consulting Civil Engineer
Chartered Engineer (AM3096702)
Licensed Building Surveyor,
No.5/15,Kongu Nagar,Arangapalayam (Po).
Chinnadharapuram,Karur - 639 202.
Cell : 96299 05293

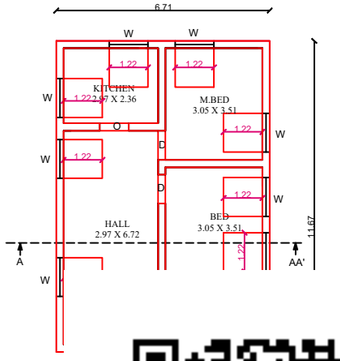

PRC

SITE PLAN

SCALE (1:100)

SITE PLAN NOT TO SCALE

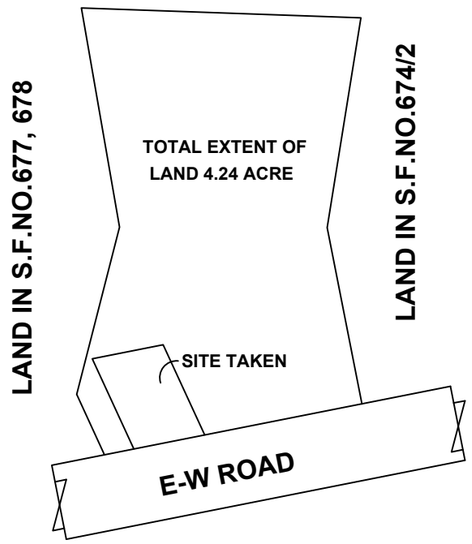

THE LANDLENS SUITE

Eight ways to know a piece of land before you pay for it.

This report covers one part of the picture. These cover the rest, drawn from the same government records, for any property in Tamil Nadu.

LandLens One
Ask anything about a property and get an answer grounded in live government records, with the sources shown.
/landlens/one

Verify My Land
Every record check run on one property and returned as a single report.
/landlens/verify-my-land

Legal Opinion
An advocate's written opinion on the title, built on the records we pull for it.
/landlens

One Map
Every layer on one map: the parcel, its boundary, zoning, water bodies and what sits around it.
/landlens/one/map

PriceMap
What land actually changed hands for around this plot, taken from the registered deeds.
/landlens/pricemap

Build Scope
What you are allowed to build here: floor space, height, coverage and setbacks.
/landlens/build-scope

Property Tracker
Watch a property and hear about it when something new is registered against it.
/landlens/property-tracker

Deal Room
Run the transaction in one place: documents, stamping, signatures and the parties.
/landlens/deal-room

FREE TOOLS · NO ACCOUNT NEEDED

Twenty-four checks you can run yourself, at no cost.

Records and verification

The registers themselves, read for you.

- Encumbrance Certificate
- Patta and Chitta
- Field Measurement Sketch
- EC Analyzer
- Bank charge check
- Court case search
- Seller background check
- Approval check by survey

Value and duty

What it is worth and what it costs to register.

- Guideline value by street
- Guideline value by survey
- Stamp duty and registration fees
- Capital gains
- Floor space index
- Area unit converter

Zoning and land use

What the plan says can happen on this land.

- Land use zone finder
- CMDA land use check
- Coastal regulation zone
- Master plan check
- Water bodies finder
- Airport height clearance

Registers and directories

Who holds it, and which office keeps the record.

- Find your registering office
- Temple property check
- Waqf property check
- RERA register

Every free tool
/tools

Services we run for you
/services

The LandLens suite
/landlens/one

Verified RealEstate™

Every claim in this document traces back to a government record.

- Legal opinions, due diligence and title verification
- Building plan, layout and sub-division approvals
- Completion and occupancy certificates, regularisation
- Escrow, negotiation and NRI property management
- Land survey, soil testing, architecture and construction

Verified RealEstate
3/350/2 Mettukuppam,
OMR Thoraipakkam,
Chennai 600 097, India
hello@verified.realestate
+91 9996 12 9996

Prepared from the registers named on the page each finding sits on. Where a register could not be read, this document says so in its place rather than leaving the gap to be read as a clean result.