PP APPROVAL RECORD

Planning Permission

Survey 2301/1D and 2 more

Andankoil East

Karur district, Tamil Nadu

APPROVAL TYPE
Building Plan

ISSUING AUTHORITY
Rural Panchayat

The approval as the planning authority issued it, reproduced in full behind this page.

An approval speaks to what was sanctioned, not to what was built. Completion is a separate record.

Verified RealEstate™

3/350/2 Mettukuppam,
OMR Thoraipakkam,
Chennai 600 097, India

hello@verified.realestate

+91 9996 12 9996

verified.realestate

SCALE 1:100

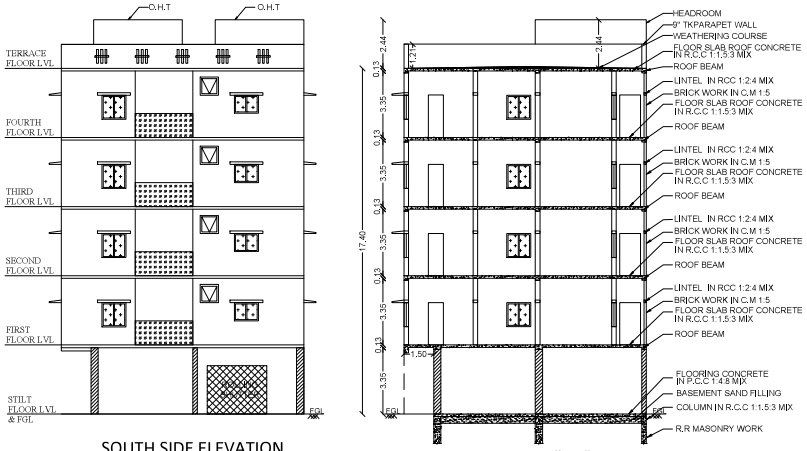

SOUTH SIDE ELEVATION

SECTION - "AA"

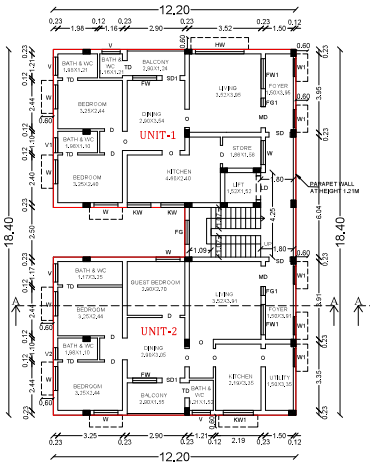

TYPICAL FLOOR PLAN

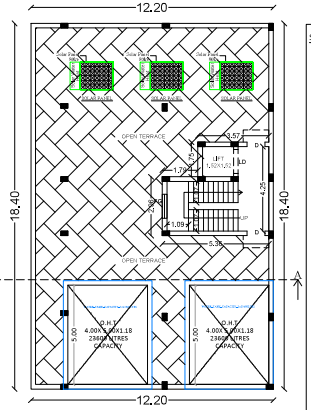

TERRACE FLOOR PLAN

SCALE 1:100

SITE PLAN

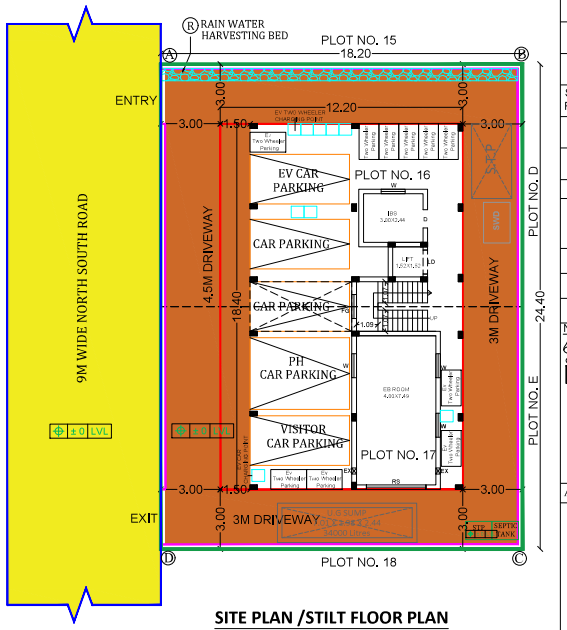

SITE PLAN /STILT FLOOR PLAN

SITE APPROVAL

APPLICATION NO: SWP/BPA/843167/2026

SITE BOUNDARY SHOWN AS "A" TO "D" and numbered as LP/DTCP(K.D) No: 78/2026

TECHNICAL APPROVAL

APPLICATION NO: SWP/BPA/843167/2026

APPROVAL No: BP/DTCP(K.D) No.27/2026

NOT TO SCALE

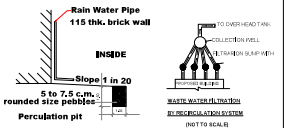

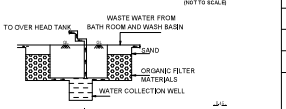

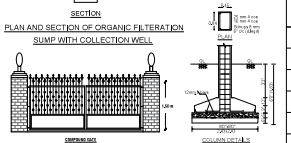

SOLAR PANEL

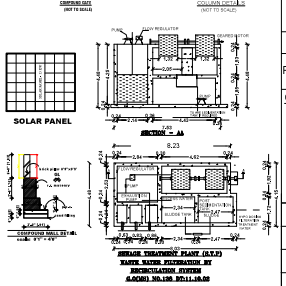

FLOOR NAME	DWELLING UNIT	AREA	NO.OF CARS	NO.OF TWO WHEELER
STILT FLOOR	-	-	-	-
FIRST FLOOR	UNIT-1	88.02	1	1
	UNIT-2	96.99		1
SECOND FLOOR	UNIT-3	88.02	1	1
	UNIT-4	96.99		1
THIRD FLOOR	UNIT-5	88.02	1	1
	UNIT-6	96.99		1
FOURTH FLOOR	UNIT-7	88.02	1	1
	UNIT-8	96.99		1
TOTAL			4	8

TOTAL NO.OF CAR SPACES REQUIRED = 4+1(10% OF VISITOR'S PARKING) =5 NOS

DESCRIPTION	REQUIRED	PROVIDED
CAR PARKING	4 NOS + 1 NOS OF VISITORS CAR	4 NOS + 1 NOS
TWO WHEELER	7 NOS + 1 NOS OF VISITORS BIKE	8 NOS + 2 NOS

NOTE -

FA- FIRE ALARM PROVIDED

FE- FIRE SAFETY MEASURES PROVIDED

HEIGHT OF THE BUILDING - 17.40 METER

O.H.T(4.00X5.00 X1.18) - 23600 LITRES CAPACITY

SEPTIC TANK (2.44X1.668X1.50)

SOLAR PANEL PROVIDED FOR ¼ OF ROOF AREA

ALL MEASUREMENTS ARE IN METERS

APPLICANT

Mr. V.YOGESH, S/o VIDHYASAGAR

Mrs.Y.JAYA SANGEETHA W/o V.YOGESH

Mr.C.R.VIKNESWARAN S/o S/o RENGARAJ

Mrs.K.SUGANYA W/o C.R.VIKNESWARAN

Mr.S.ELAMATHI S/o P.SAMPATH

Mr.K.BALASUBRAMANIAN S/o KANTHASAMY

Mr.P.ANAND SHANKAR S/o S.PALANISAMY

Mr.S.ARAVIND S/o SUBRAMANI

SCALE 1:100

PLAN SHOWING THE PROPOSED CONSTRUCTION OF A R.C.C. ROOF EIGHT DWELLING UNITS RESIDENTIAL APARTMENT BUILDING IN (STILT+FOUR FLOORS) IN S.F.NO:2301/1D, 1E AT ANDANKOVIL EAST VILLAGE AND PANCHAYAT, THANTHONI PANCHAYAT UNION, MANMANGALAM TALUK, KARUR DISTRICT.

REGULARIZED LAYOUT PLOT NO. 16,17(SOLD PLOT FRAME WORK NO : 995)

AREA OF THE DOCUMENT	445.94 SQ.M
AREA OF THE PATTA	446.00 SQ.M
PROPOSED AREA:-	

DESCRIPTION	FSI AREA SQ.M	NON FSI AREA SQ.M	TOTAL BUILDUP AREA SQ.M	NO.OF DWELLING UNITS
STILT FLOOR	45.49	178.99	224.48	
FIRST FLOOR	207.95		207.95	2
SECOND FLOOR	207.95		207.95	2
THIRD FLOOR	207.95		207.95	2
FOURTH FLOOR	207.95		207.95	2
TERRACE FLOOR (HEAD ROOM)		23.19	23.19	
TOTAL AREA	877.29	202.18	1079.47	8

PLOT COVERAGE (P.C) - $\frac{224.48}{445.94}$ x 100 = 50.34% FSI $\frac{877.29}{445.94}$ = 1.97 < 2

COLOUR INDEX:

SITE BOUNDARY -
EXISTING ROAD -
DRIVE WAY -
PROPOSED BUILDING -
RAINWATER PERCOLATION BED -
COMPOUND WALL -

SCHEDULE OF JOINERIES

REFERENCE		IN METER
RS	ROLLING SHUTTER	3.05X2.44
MD	MAIN DOOR	1.06X2.13
SD	SLIDING DOOR	1.06X2.13
SD1	SLIDING DOOR	0.91X2.13
D	DOOR	0.91X2.13
TD	DOOR	0.76X2.13
O	OPEN	0.91X2.13
LD	LIFT DOOR	1.21X2.13
W	WINDOW	1.21X1.21
W1	WINDOW	0.91X1.21
KW	KITCHEN WINDOW	1.21X0.91
KW1	KITCHEN WINDOW	1.52X0.91
FW	FIXED WINDOW	1.21X1.21
FW1	FIXED WINDOW	1.52X1.21
HW	HORIZONTAL WINDOW	2.44X1.21
FG	FIXED GLASS	1.21X2.13
FG1	FIXED GLASS	0.45X2.13
V	VENTILATOR	0.91X0.91
V1	VENTILATOR	0.76X0.91
V2	VENTILATOR	0.61X0.91
EX	EXHAUST	0.30X0.30

REGISTERED ENGINEER

Er.A.R.RAM PRASANTH B.E.,M.I.E.,
Registered Engineer
DTCP Reg.no, RE/GC-1/KRR/June/2024/008
KCMC.Reg.no, 082/LS/2019/00002
No : 17, Senguthapuram First Cross, KARUR - 639 002.
Mob : 96987 12221, office : 9698512221

REGISTERED STRUCTURAL ENGINEER

Er.S.ELAMATHI M.TECH (Struc)., AMIE., MIStE
Dist, Panel Engineer Cl(a)1A (G1/16558/2017)
DTCP Reg.&Structural Engineer Grade-I
Reg. No: RE/Gr-I/004/KARUR/OCT/2024
Chief Exective,
COE(PRO DESIGN AND CONSTRUCTION
9/83/1, Rasi Nagar, China Andankovil Road
Opp to Rasi Apartments,Karur 639 002.

REGISTERED CONSTRUCTION ENGINEER

Er.M.ARUNKUMAR B.E.,
Registered Construction Engineer
DTCP-Reg.no, RCE/001/KRR/JAN/2024
No : 17, Senguthapuram First Cross, Behind Hotel Royal Grand, Karur- 2.
Mob : 98432 21499

REGISTERED GEOTECHNICAL ENGINEER

Dr.G.GANAPATHI, B.E., M.E(Soil Mech), F.I.E., F.I.V., D.I.R.(USA, REGISTERED GeoTech Engineer / Chartered Engineer (CMDA Regn No., GTE/19/94/023)
(DTCP Regn No., GOLEON NGTE: 2019/08/012)
(MLPA Regn No. GTE 002/2019)
GEOMATRIX CONSULTANCY, (Regn.No.,33924233482E)
No.2, Thomas Street, Ramnadu,
Madurai - 625 002, Ph: 7598031360,7708736598
Email: ponnuthiccess@yahoo.com

Signature valid

Signed by: Assistant Director
Location: Karur
Date: 2026.08.18 [illegible]

THE LANDLENS SUITE

Eight ways to know a piece of land before you pay for it.

This report covers one part of the picture. These cover the rest, drawn from the same government records, for any property in Tamil Nadu.

LandLens One
Ask anything about a property and get an answer grounded in live government records, with the sources shown.
/landlens/one

Verify My Land
Every record check run on one property and returned as a single report.
/landlens/verify-my-land

Legal Opinion
An advocate's written opinion on the title, built on the records we pull for it.
/landlens

One Map
Every layer on one map: the parcel, its boundary, zoning, water bodies and what sits around it.
/landlens/one/map

PriceMap
What land actually changed hands for around this plot, taken from the registered deeds.
/landlens/pricemap

Build Scope
What you are allowed to build here: floor space, height, coverage and setbacks.
/landlens/build-scope

Property Tracker
Watch a property and hear about it when something new is registered against it.
/landlens/property-tracker

Deal Room
Run the transaction in one place: documents, stamping, signatures and the parties.
/landlens/deal-room

FREE TOOLS · NO ACCOUNT NEEDED

Twenty-four checks you can run yourself, at no cost.

Records and verification

The registers themselves, read for you.

- Encumbrance Certificate
- Patta and Chitta
- Field Measurement Sketch
- EC Analyzer
- Bank charge check
- Court case search
- Seller background check
- Approval check by survey

Value and duty

What it is worth and what it costs to register.

- Guideline value by street
- Guideline value by survey
- Stamp duty and registration fees
- Capital gains
- Floor space index
- Area unit converter

Zoning and land use

What the plan says can happen on this land.

- Land use zone finder
- CMDA land use check
- Coastal regulation zone
- Master plan check
- Water bodies finder
- Airport height clearance

Registers and directories

Who holds it, and which office keeps the record.

- Find your registering office
- Temple property check
- Waqf property check
- RERA register

Every free tool
/tools

Services we run for you
/services

The LandLens suite
/landlens/one

Verified RealEstate™

Every claim in this document traces back to a government record.

- Legal opinions, due diligence and title verification
- Building plan, layout and sub-division approvals
- Completion and occupancy certificates, regularisation
- Escrow, negotiation and NRI property management
- Land survey, soil testing, architecture and construction

Verified RealEstate
3/350/2 Mettukuppam,
OMR Thoraipakkam,
Chennai 600 097, India
hello@verified.realestate
+91 9996 12 9996

Prepared from the registers named on the page each finding sits on. Where a register could not be read, this document says so in its place rather than leaving the gap to be read as a clean result.