Verified RealEstate™

REFERENCE
3/2025

ISSUED
20 January 2025

PP APPROVAL RECORD

Planning Permission

Krishnagiri district, Tamil Nadu

APPROVAL TYPE
Building Plan

ISSUING AUTHORITY
Rural Panchayat

The approval as the planning authority issued it, reproduced in full behind this page.

An approval speaks to what was sanctioned, not to what was built. Completion is a separate record.

Verified RealEstate™
3/350/2 Mettukuppam,
OMR Thoraipakkam,
Chennai 600 097, India

hello@verified.realestate
+91 9996 12 9996
verified.realestate

DIGITALLY VERIFIED RECORD

PLAN SHOWING THE PROPOSED CONSTRUCTION OF INDUSTRIAL BUILDING IN ORANGE INDUSTRY-(GRANITE INDUSTRY EXCEPT QUARRYING) SF.No:124/3 AT JAGADEVIPALAYAM VILLAGE & PANCHAYAT, BARUGUR UNION & TALUK, KRISHNAGIRI DISTRICT.

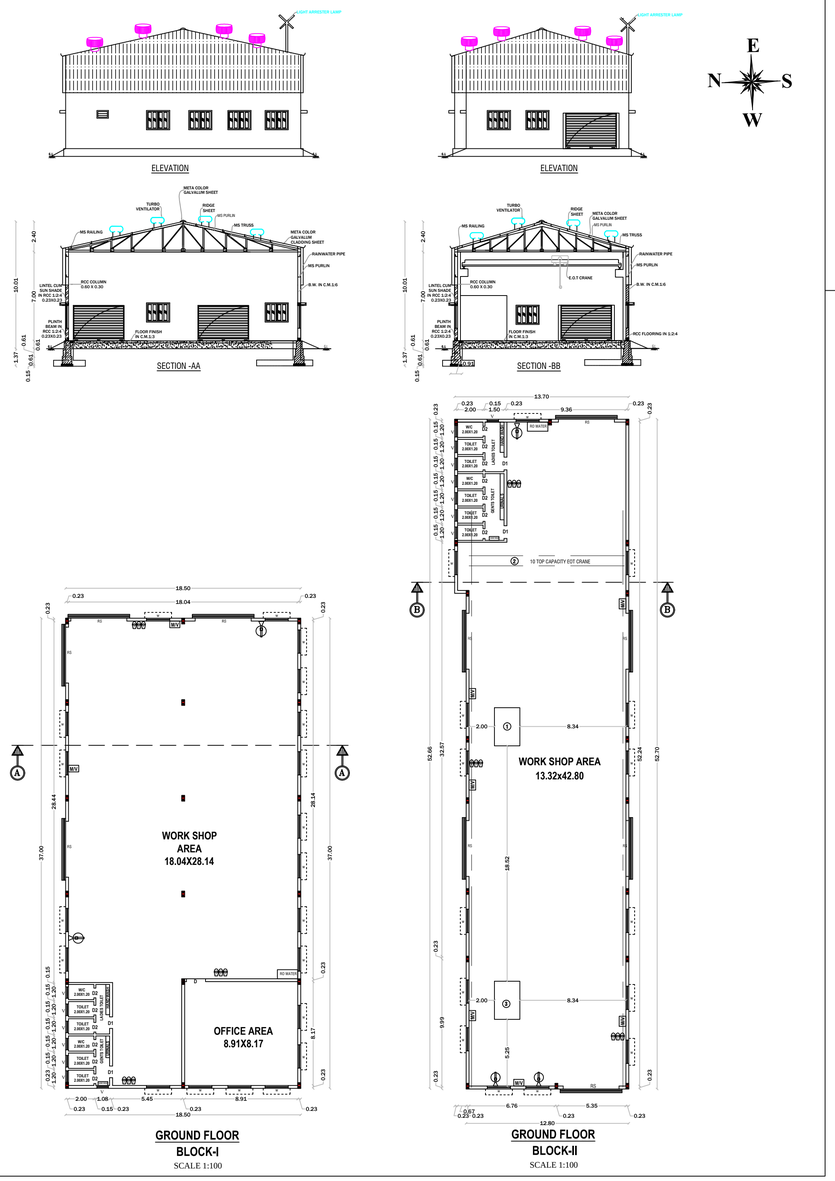

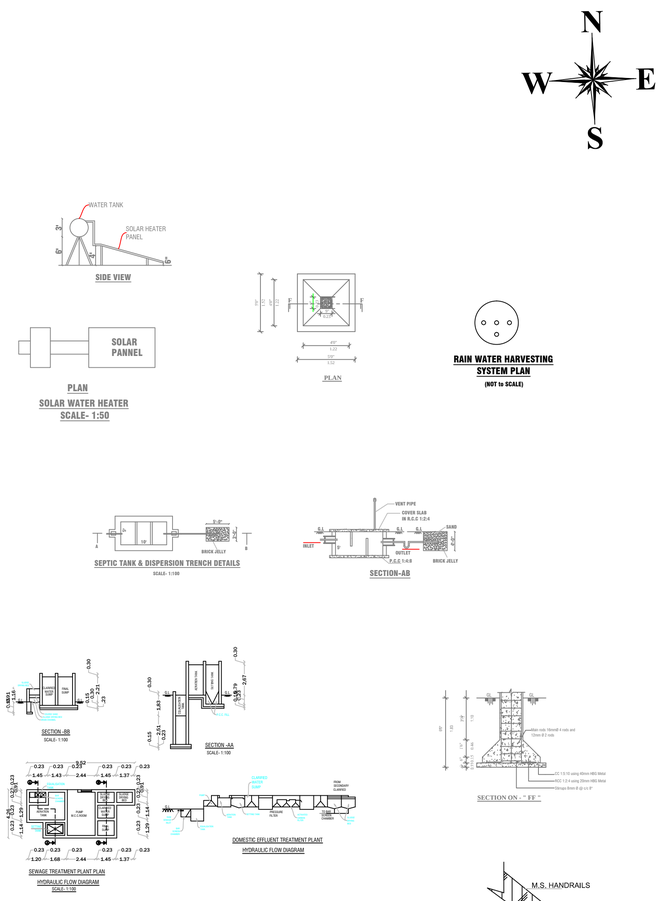

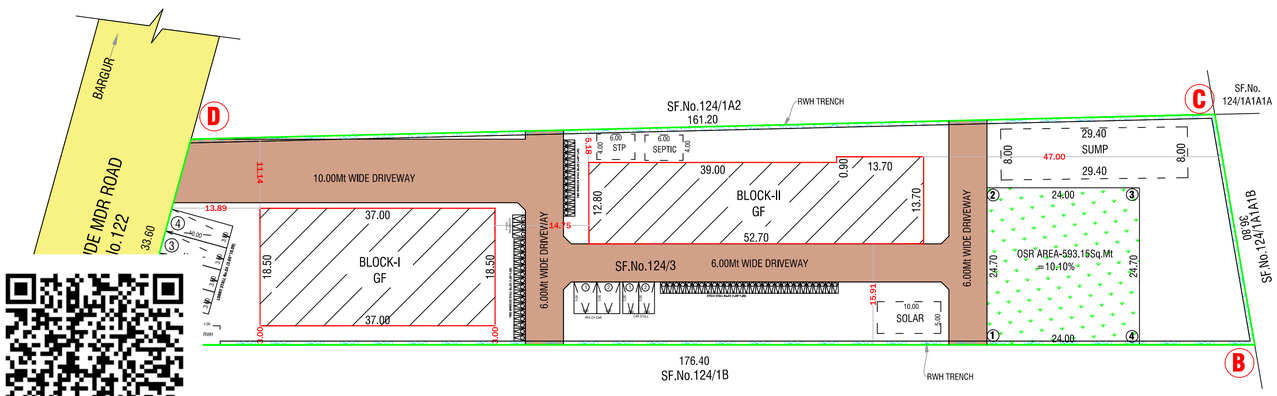

SITE PLAN
(SCALE 1:200)

OFFICE USE

SITE APPROVAL
ROC No: SWP/BPA/0395033/2024 DATE: 02.12.2024
SITE BOUNDARY EAR MARKED AS 'A To D ' AND
NUMBERED AS L.P/ D.D.T.C.P (K.D) No: 176 /2024
SITE APPROVAL ISSUED

PLANNING PERMISSION APPROVAL
ROC No.SWP/BPA/0395033/2024 DATE: 02.12.2024
BUILDING PLAN NUMBERED AS B.P/D.D.T.C.P (K.D) No: 99 /2024
PLANNING PERMISSION ISSUED

SCHEDULE OF JOINERIES

RS	ROLLING SHUTTER	3.85 X 2.80
D	DOOR	1.50 X 2.10
D1	DOOR	0.91 X 2.10
D2	DOOR	0.76 X 2.10
W	WINDOW	2.50 X 1.80
V	VENTILATION	0.90 X 0.60

POWER DETAILS

S.No.	MACHINERIES NAME	H.P.	Nos	TOTAL H.P
1	**GRANITE POLISHING MACHINE (SMART LPM-1300/126)**	100.00	1	100.00
2	**EOT CRANE**	25.00	1	25.00
3	**FURNACE**	25.00	1	25.00
	TOTAL HP			150.00
	MALE WORKERS			10
	FEMALE WORKERS			5
	TOTAL NUMBER OF WORKERS			15

SANITATION REQUIREMENTS (FACTORIES BUILDING)

S.No.	SANITARY UNIT	REQUIRED IN Nos.	PROVIDED IN Nos.
1	WATER CLOSET (MALE-10)	1	2
1	WATER CLOSET (FEMALE-5)	1	2
3	URINALS	1	2
4	WASHING TAPS	1	1
5	DRINKING WATER	1	1

COLOR INDEX	DESCRIPTIONS
SITE BOUNDARY	(FE) Fire Extinguisher
PROPOSED BLDG.	(FA) Fire Alarm
DRIVEWAY	Ponds
EXISTING ROAD	Rain Water Perculation SAND BUCKETS
	MECHANICAL VENTILATION - M/V

PARKING AS PER SWP SYSTEM

TYPE OF PARKING	REQUIRED	PROVIDED
LORRYS=WORKSHOP AREA/500=1371.39/500=2.74	03	04
CAR=OFFICE AREA/100=80/100=0.8	01	02
PHY.CH.CAR	02	02
TWOWHEELER=WORKSHOP AREA/50=1371.39/50=27.42	28	28
PHY.CH.TWOWHEELER	03	03
CYCLES=WORKSHOP AREA/50=1371.39/50=27.48	28	28

AREA DETAILS

TOTAL AREA OF THE SITE	IN SQMT
PLR/FMB AREA	5868.00
DOCUMENT AREA	5868.00
SUPER IMPOSED PLOT AREA	5789.50

INDUSTRIAL BULIDING

PARTICULARS	FSI (sqmt)	NON FSI(sqmt)	TOTAL (sqmt)
AREA OF THE PRO. BLDG -GF (BLOCK-I)	684.50	-	684.50
AREA OF THE PRO. BLDG -GF (BLOCK-II)	686.89	-	686.89
TOTAL AREA	1371.39	-	1371.39
PLOT COVERAGE - (P.C.) %	23.37		
FLOOR SPACE INDEX - (FSI)	0.23		

APPLICANT

1.Mr.RAMNIWAS
S/o Mr.PUSARAM

2.Mr.RAM DEEN
S/o Mr.SHYOKARAN

REG.STRUCTURAL ENGINEER	REGISTER ENGINEER
Er N. PRAVEEN KUMAR, ME,. CREATIVE CONSTRUCTION Structural Engineer / Charted Engineer *Govt.HNTDA Reg.Structural Engineer-I(14/2023)* *MOBILE:7502330468, 6380345365* *MAIL:creativeconstructionhosur@gmail.com*	**Er N. PRAVEEN KUMAR, ME,.** CREATIVE CONSTRUCTION Structural Engineer / Charted Engineer *Govt.HNTDA Reg.Engineer-II(11/2020)* *Govt.HNTDA Reg.Structural Engineer-II(05/2019)* *Govt.HNTDA Reg.Construction Engineer-(25/2020)* *MOBILE:7502330468, 6380345365* *MAIL:creativeconstructionhosur@gmail.com*

THE LANDLENS SUITE

Eight ways to know a piece of land before you pay for it.

This report covers one part of the picture. These cover the rest, drawn from the same government records, for any property in Tamil Nadu.

LandLens One
Ask anything about a property and get an answer grounded in live government records, with the sources shown.
/landlens/one

Verify My Land
Every record check run on one property and returned as a single report.
/landlens/verify-my-land

Legal Opinion
An advocate's written opinion on the title, built on the records we pull for it.
/landlens

One Map
Every layer on one map: the parcel, its boundary, zoning, water bodies and what sits around it.
/landlens/one/map

PriceMap
What land actually changed hands for around this plot, taken from the registered deeds.
/landlens/pricemap

Build Scope
What you are allowed to build here: floor space, height, coverage and setbacks.
/landlens/build-scope

Property Tracker
Watch a property and hear about it when something new is registered against it.
/landlens/property-tracker

Deal Room
Run the transaction in one place: documents, stamping, signatures and the parties.
/landlens/deal-room

hello@verified.realestate · +91 9996 12 9996

FREE TOOLS · NO ACCOUNT NEEDED

Twenty-four checks you can run yourself, at no cost.

Records and verification

The registers themselves, read for you.

- Encumbrance Certificate
- Patta and Chitta
- Field Measurement Sketch
- EC Analyzer
- Bank charge check
- Court case search
- Seller background check
- Approval check by survey

Value and duty

What it is worth and what it costs to register.

- Guideline value by street
- Guideline value by survey
- Stamp duty and registration fees
- Capital gains
- Floor space index
- Area unit converter

Zoning and land use

What the plan says can happen on this land.

- Land use zone finder
- CMDA land use check
- Coastal regulation zone
- Master plan check
- Water bodies finder
- Airport height clearance

Registers and directories

Who holds it, and which office keeps the record.

- Find your registering office
- Temple property check
- Waqf property check
- RERA register

Every free tool
/tools

Services we run for you
/services

The LandLens suite
/landlens/one

Verified RealEstate™

Every claim in this document traces back to a government record.

- Legal opinions, due diligence and title verification
- Building plan, layout and sub-division approvals
- Completion and occupancy certificates, regularisation
- Escrow, negotiation and NRI property management
- Land survey, soil testing, architecture and construction

Verified RealEstate
3/350/2 Mettukuppam,
OMR Thoraipakkam,
Chennai 600 097, India
hello@verified.realestate
+91 9996 12 9996

Prepared from the registers named on the page each finding sits on. Where a register could not be read, this document says so in its place rather than leaving the gap to be read as a clean result.