PP APPROVAL RECORD

Planning Permission

Krishnagiri district, Tamil Nadu

APPROVAL TYPE
Building Plan

ISSUING AUTHORITY
DTCP

The approval as the planning authority issued it, reproduced in full behind this page.

An approval speaks to what was sanctioned, not to what was built. Completion is a separate record.

Verified RealEstate™
3/350/2 Mettukuppam,
OMR Thoraipakkam,
Chennai 600 097, India

hello@verified.realestate
+91 9996 12 9996
verified.realestate

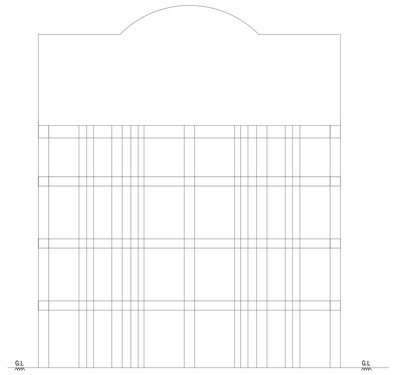

ELEVATION

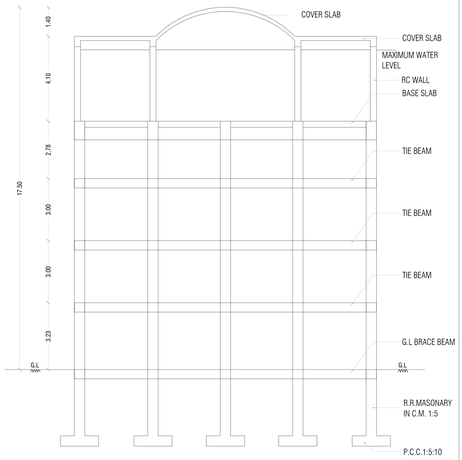

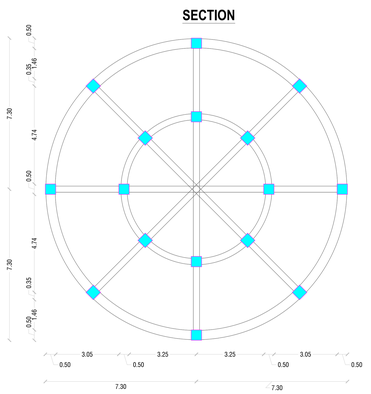

SECTION

BLOCK-3 :OHT PLAN

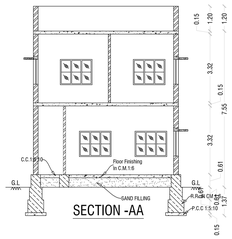

SECTION -AA



DETAILS OF RAIN WATER HARVESTING SYSTEM
(NOT to SCALE)

RAIN WATER HARVESTING SYSTEM PLAN
(NOT to SCALE)

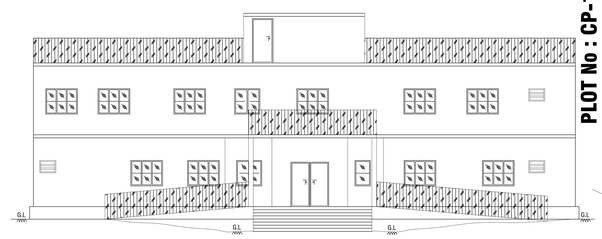

ELEVATION

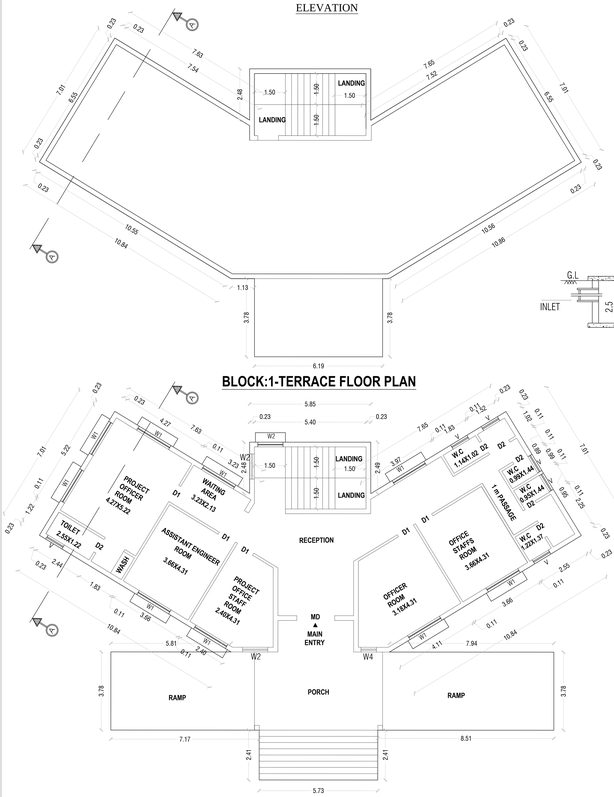

BLOCK:1-TERRACE FLOOR PLAN

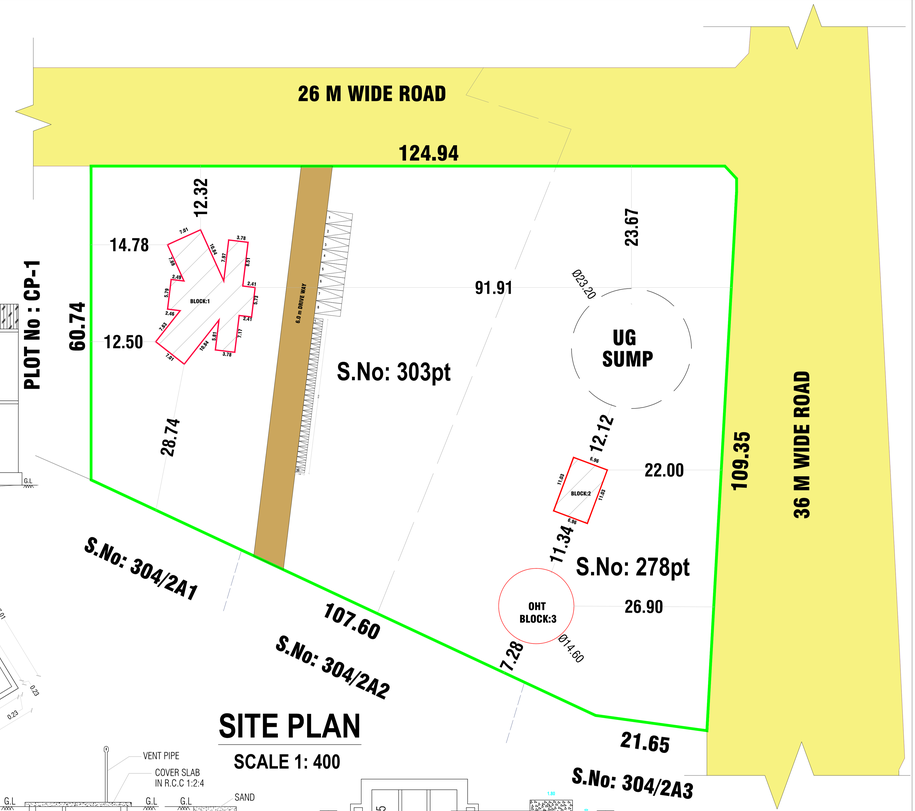

SITE PLAN

SCALE 1: 400

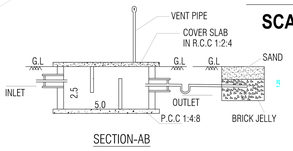

SECTION-AB

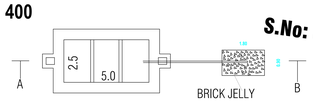

SEPTIC TANK & DISPERSION TRENCH DETAILS

SCALE- 1:100

BLOCK:1-GROUND FLOOR PLAN

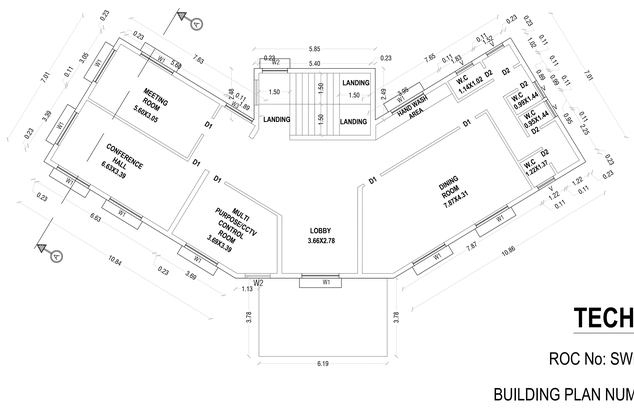

BLOCK:1-FIRST LOOP PLAN

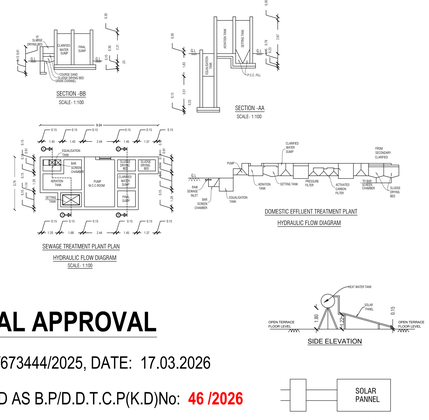

TECHNICAL APPROVAL

ROC No: SWP/BPA/673444/2025, DATE: 17.03.2026

BUILDING PLAN NUMBERED AS B.P/D.D.T.C.P(K.D)No: 46 /2026

TECHNICAL APPROVAL ISSUED

SIDE ELEVATION

SOLAR WATER HEATER PLAN

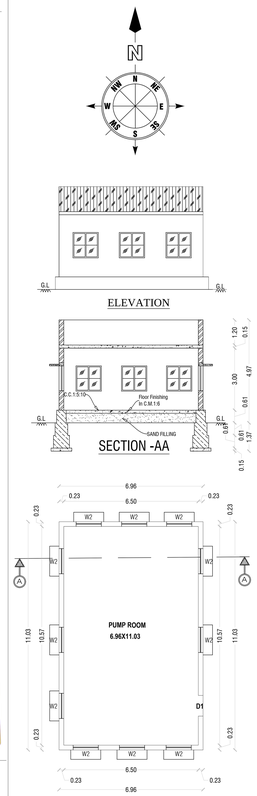

BLOCK:2-GROUND FLOOR PLAN

PLAN SHOWING THE PROPOSED CONSTRUCTION OF GROUND FLOOR , FIRST FLOOR COMMERCIAL BUILDING (ADMINSTRATIVE OFFICE) ,SIPCOT INDUSTRIAL PARK , " DTCP REVISED LAYOUT APPROVED No : 143/2025 " IN PLOT No : AM-1 , S.No : 278PT , 303pt IN ,NALLAGANAKOTHAPALLI VILLAGE , KONERIPALLI PANCHAYAT , SHOOLAGIRI UNION & TALUK , KRISHNAGIRI DISTRICT

COLOR INDEX			
SITE BOUNDARY		(FE) Fire Extinguisher	-
PROPOSED BLDG.		(FA) Fire Alarm	-
EXISTING ROAD		Ponds	
		Rain Water Perculation	-

JOINERY DETAILS			PARKING AS PER SWP REPORT		
REF. ID	DESCRIPTIONS	SIZES	TYPE OF PARKING	REQUIRED	PROVIDED
MD	MAIN DOOR	1.80X2.10	CARS	7	8
D1	DOOR	0.91X2.10	TWO WHEELERS	25	30
D2	DOOR	0.76X2.10	PLOT COVERAGE & FSI		
W1	WINDOW	1.80X1.22	AREA OF THE SITE	-10764.54 Sq.M.	
W2	WINDOW	1.22X1.22	AREA OF GROUND FLOOR	-533.40 Sq.M.	
W3	WINDOW	1.50X1.22	PLOT COVERAGE	-533.40/10764.54X100 -0.049%	
W4	WINDOW	0.75X1.22	FSI	-729.15/10764.54	
V	VENTILATOR	0.90X0.60	FSI	-0.068	

AREA DETAILS

S.No	PARTICULARS	SQ.MT
1	PLR/ FMB AREA	10764.54
2	DOCUMENT AREA	10764.54
3	SUPER IMPOSED PLOT AREA	10764.54

S.No	BLOCK	PARTICULARS	FSI (SQ.MT)	NON-FSI (SQ.MT)	TOTAL (SQ.MT)
1	BLOCK-1	AREA OF THE GROUND FLOOR	290.47	-	290.47
2	BLOCK-1	AREA OF THE FIRST FLOOR	195.75	-	195.75
3	BLOCK-1	HEAD ROOM	-	20.34	20.34
4	BLOCK-2	AREA OF THE GROUND FLOOR	76.77	-	76.77
5	BLOCK-3	AREA OF THE OHT	166.16	-	166.16
6		TOTAL AREA OF BUILDING	729.15	20.24	749.49
7		PLOT COVERAGE	0.05		
8		F.S.I	0.07		

REGISTERED ARCHITECT	REGISTERED STRUCTURAL ENGINEER
Ar.D.NAVEEN,B.,Arch., Govt. Registered Architect Grade-I Registration No:RA-I: 03/2019	Er.N.PRAVEEN KUMAR.M.E., Govt. Registered StructuralEngineer Grade-I Registration No:RSE-I: 07/2020

REGISTERED CONSTRUCTION ENGINEER

Er G.NANDA KUMAR,B.E,M.Sc.Rev.,
Govt.IHNTDA Registered Engineer
Registration No:RCE-I: 29/2021

APPLICANT

PROJECT OFFICER
SIPCOT_SHOOLAGIRI

THE PROJECT OFFICER,
SIPCOT LTD

THE LANDLENS SUITE

Eight ways to know a piece of land before you pay for it.

This report covers one part of the picture. These cover the rest, drawn from the same government records, for any property in Tamil Nadu.

LandLens One
Ask anything about a property and get an answer grounded in live government records, with the sources shown.
/landlens/one

Verify My Land
Every record check run on one property and returned as a single report.
/landlens/verify-my-land

Legal Opinion
An advocate's written opinion on the title, built on the records we pull for it.
/landlens

One Map
Every layer on one map: the parcel, its boundary, zoning, water bodies and what sits around it.
/landlens/one/map

PriceMap
What land actually changed hands for around this plot, taken from the registered deeds.
/landlens/pricemap

Build Scope
What you are allowed to build here: floor space, height, coverage and setbacks.
/landlens/build-scope

Property Tracker
Watch a property and hear about it when something new is registered against it.
/landlens/property-tracker

Deal Room
Run the transaction in one place: documents, stamping, signatures and the parties.
/landlens/deal-room

FREE TOOLS · NO ACCOUNT NEEDED

Twenty-four checks you can run yourself, at no cost.

Records and verification

The registers themselves, read for you.

- Encumbrance Certificate
- Patta and Chitta
- Field Measurement Sketch
- EC Analyzer
- Bank charge check
- Court case search
- Seller background check
- Approval check by survey

Value and duty

What it is worth and what it costs to register.

- Guideline value by street
- Guideline value by survey
- Stamp duty and registration fees
- Capital gains
- Floor space index
- Area unit converter

Zoning and land use

What the plan says can happen on this land.

- Land use zone finder
- CMDA land use check
- Coastal regulation zone
- Master plan check
- Water bodies finder
- Airport height clearance

Registers and directories

Who holds it, and which office keeps the record.

- Find your registering office
- Temple property check
- Waqf property check
- RERA register

Every free tool
/tools

Services we run for you
/services

The LandLens suite
/landlens/one

Verified RealEstate™

Every claim in this document traces back to a government record.

- Legal opinions, due diligence and title verification
- Building plan, layout and sub-division approvals
- Completion and occupancy certificates, regularisation
- Escrow, negotiation and NRI property management
- Land survey, soil testing, architecture and construction

Verified RealEstate
3/350/2 Mettukuppam,
OMR Thoraipakkam,
Chennai 600 097, India
hello@verified.realestate
+91 9996 12 9996

Prepared from the registers named on the page each finding sits on. Where a register could not be read, this document says so in its place rather than leaving the gap to be read as a clean result.