PP APPROVAL RECORD

Planning Permission

Madurai

Madurai district, Tamil Nadu

APPROVAL TYPE
Building Plan

ISSUING AUTHORITY
DTCP

The approval as the planning authority issued it, reproduced in full behind this page.

An approval speaks to what was sanctioned, not to what was built. Completion is a separate record.

SCALE 1:100

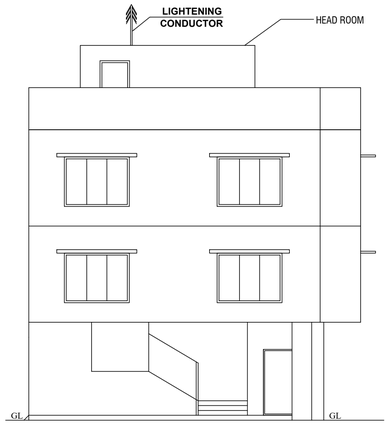

FRONT ELEVATION

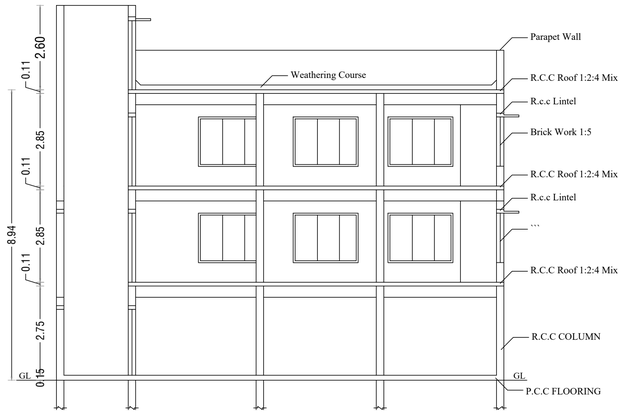

SECTION ON 'A-A'

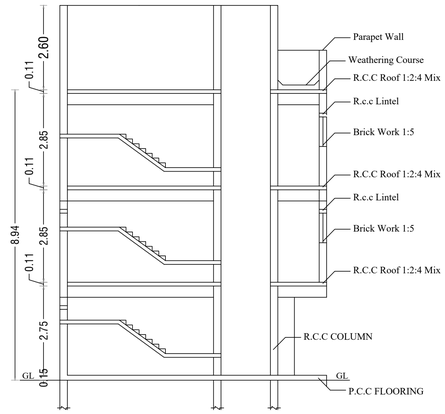

SECTION ON 'B-B'

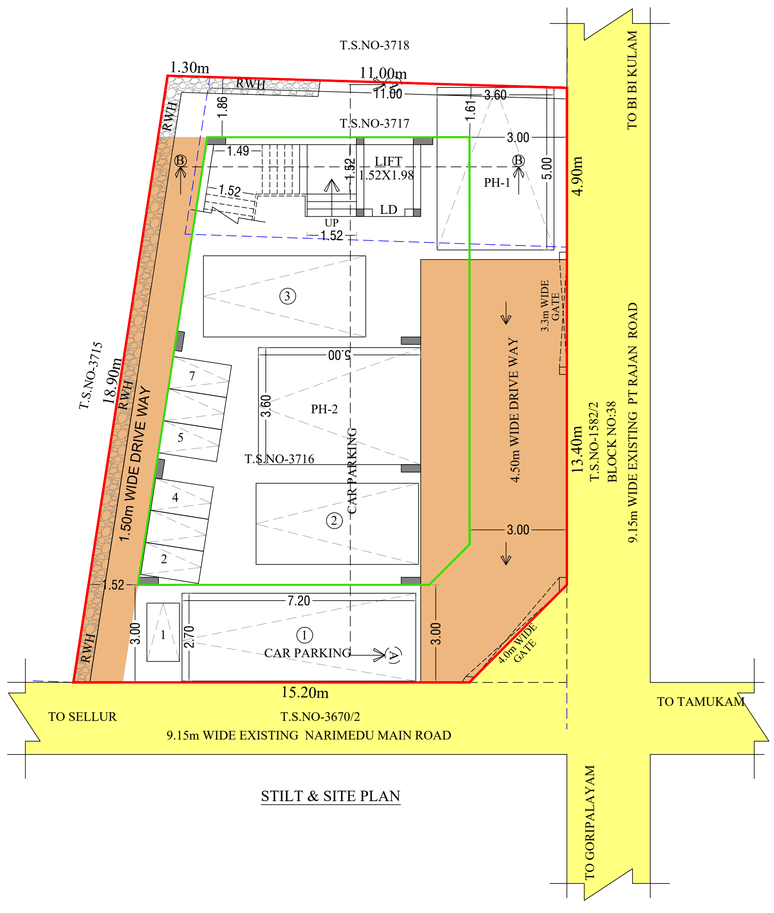

STILT & SITE PLAN

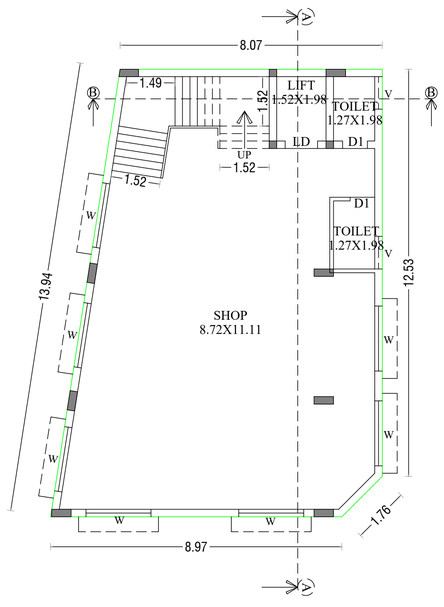

TYPICAL FIRST&SECOND

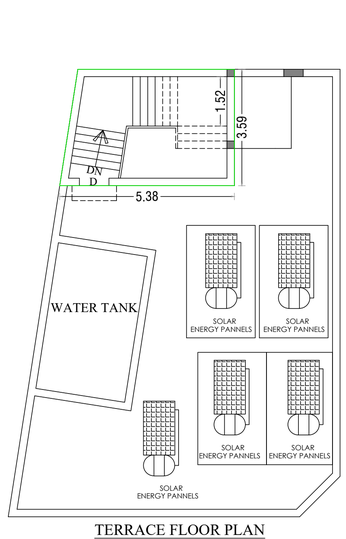

TERRACE FLOOR PLAN

திட்ட அனுமதி
மனை ஒப்புதல் மற்றும் திட்ட அனுமதி
மதுரை உள்ளூர் திட்ட குழுமம்,
மதுரை - 625017.
ந.க.எண்.SWP/008216/2023 உத்தரவில்
கண்டுள்ளவாறு நிபந்தனைகளுக்குட்பட்டு
மனையிட ஒப்புதலும், கட்டடதிற்கு திட்ட
அனுமதியும் அளிக்கப்படுகிறது.
ம.வ/ம.உ.தி.கு. எண்: 210/2023
திட்ட அனுமதி எண்: 212B/2023

NORTH

SHEET NO - 2

PLAN SHOWING THE PROPOSED CONSTRUCTION OF A COMMERCIAL (SHOP) BUILDING IN T.S.NO - 3716,3717, BLOCK NO:37,WARD NO:10, AT BI -BI KULAM VILLAGE,MADURAI NORTH TALUK,MADURAI COPORATION,MADURAI.

AREA DETAILS

AREA OF THE SITE (AS PER DOCUMENT)	283.07	Sqm
AREA OF THE SITE (AS PER PATTA)	267.00	Sqm

	FSI AREA Sqm	NON FSI AREA Sqm	TOTAL AREA Sqm
STILT FLOOR AREA	-	125.20	125.20
FIRST FLOOR AREA	125.20	-	125.20
SECOND FLOOR AREA	125.20	-	125.20
HEAD ROOM AREA		18.28	18.28
TOTAL AREA	250.40	143.48	393.88

JOINERY DETAILS

LD	LIFT DOOR	1.00X2.13
D1	DOOR	0.76X2.13
W	WINDOW	2.00X1.52
V	VENTILATOR	1.00X0.60

COLOR INDEX

SITE | EXG ROAD | DRIVE WAY | PRO

NOTE

1. FIRE EXTINGUISHER WILL BE PROVIDED - FE
2. FIRE ALARM TO BE PROVIDED -FA
3. RAIN WATER HARVESTING SYSTEM WILL BE PROVIDED.
4. SOLAR SYSTEM TO BE PROVIDED.
5. STRUCTURE IS DESIGNED SAFELY FOR EARTH QUAKE RESISTANCE.
6. WASTE WATER TO BE CONNECTED TO UNDER GROUND SEWAGE SYSTEM
7. MECHANICAL VENTILATION TO BE PROVIDED

APPLICANT

AKK Haleemathus Sadiyya.
A. Najma
Z. Amina

T. KARTHIK, DCE.,BE.,
Licenced Structural Engineer
Grade-II
(MLPA) (Reg.No.008/2019)

Er. S.VADIVE
VELSRI CONSTRUCTIONS,
Licence No. MCRE3-008,
249, M.R.P.Complex, (Near Vetri Theatre),
Aruppukottai Main Road,
Villapuram, Madurai-12.
Cell : 9788888775
Email:sriconstructionsmadurai@gmail.com
ENGINEER

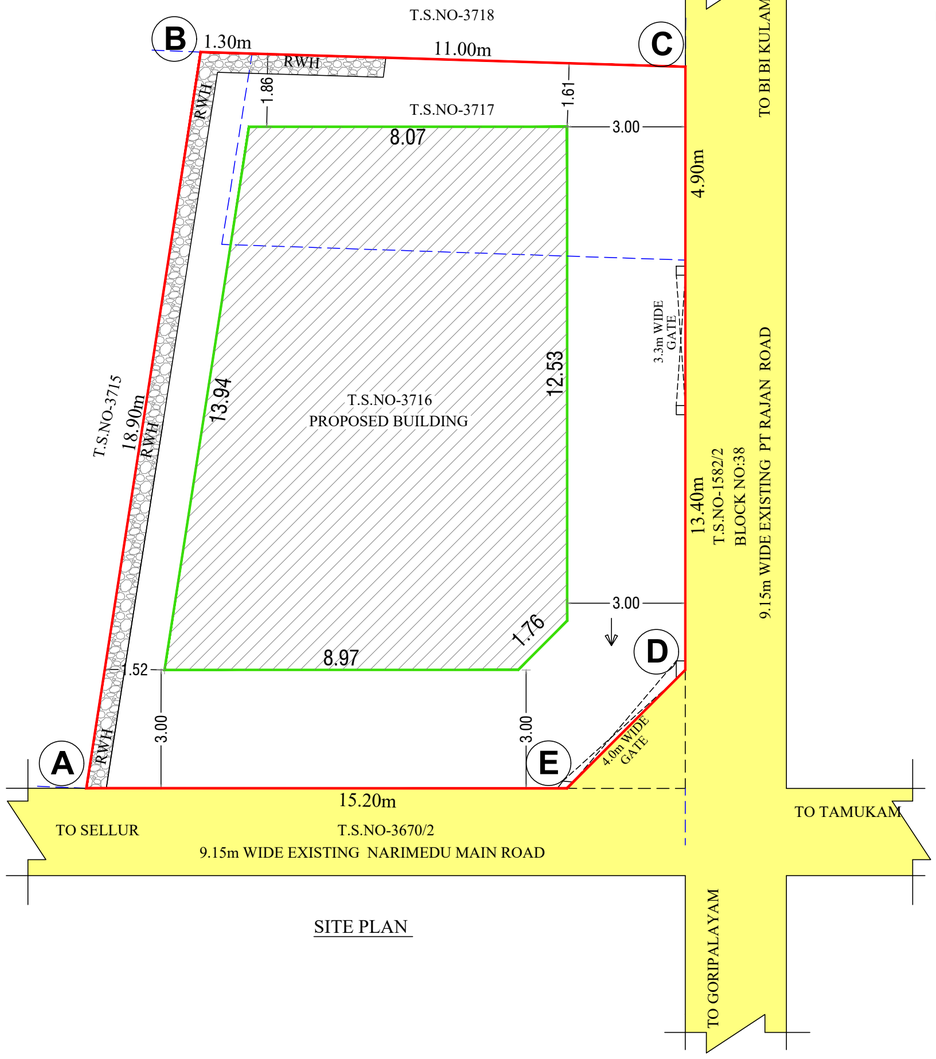

SITE PLAN

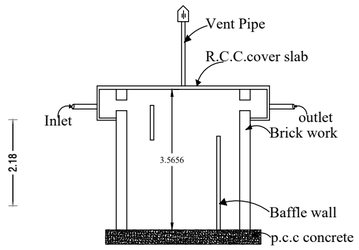

SECTION

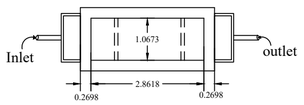

SEPTIC TANK DETAILS

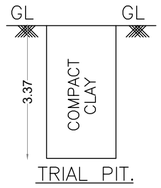

TRIAL PIT.

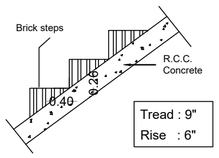

STAIRCASE DETAILS

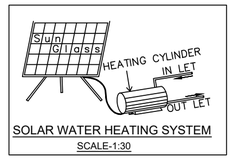

SOLAR WATER HEATING SYSTEM
SCALE-1:30

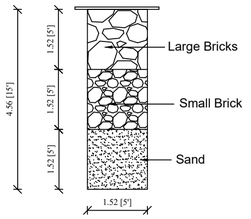

SECTION OF RAIN WATER COLLECTION PITS (NTS)

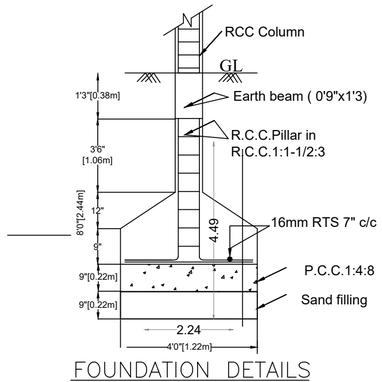

FOUNDATION DETAILS

திட்ட அனுமதி
மனை ஒப்புதல் மற்றும் திட்ட அனுமதி
மதுரை உள்ளூர் திட்ட குழுமம்,
மதுரை - 625017.
ந.க.எண்.SWP/008216/2023 உத்தரவில்
கண்டுள்ளவாறு நிபந்தனைகளுக்குட்பட்டு
மனையிட ஒப்புதலும், கட்டடதிற்கு திட்ட
அனுமதியும் அளிக்கப்படுகிறது.
ம.வ/ம.உ.தி.கு. எண்: 210/2023
திட்ட அனுமதி எண்: 212A/2023

NORTH

SHEET NO - 1

SITE PLAN SHOWING THE PROPOSED CONSTRUCTION OF A COMMERCIAL (SHOP) BUILDING IN T.S.NO - 3716,3717, BLOCK NO:37, WARD NO:10, AT BI -BI KULAM VILLAGE,MADURAI NORTH TALUK,MADURAI COPORATION,MADURAI.

SCALE 1:400

AREA DETAILS

AREA OF THE SITE (AS PER DOCUMENT)	283.07 Sqm
AREA OF THE SITE (AS PER PATTA)	267.00 Sqm

	FSI AREA Sqm	NON FSI AREA Sqm	TOTAL AREA Sqm
STILT FLOOR AREA	-	125.20	125.20
FIRST FLOOR AREA	125.20	-	125.20
SECOND FLOOR AREA	125.20	-	125.20
HEAD ROOM AREA		18.28	18.28
TOTAL AREA	250.40	143.48	393.88

FLOOR SPACE INDEX (F.S.I)	250.40 / 267.00	0.93 < 2
PLOT COVERAGE (PC)	250.40 / 267.00X 100	93.78 %
CAR PARKING (REQUIRED)		03 NOS
CAR PARKING (PROVIDED)		05 NOS
TWO WHEELER PARKING (REQUIRED)		03NOS
TWO WHEELER PARKING (PROVIDED)		07 NOS
PHYSICALLY CHALLENGED RESERVATION (REQUIRED)		00 NOS
PHYSICALLY CHALLENGED RESERVATION (PROVIDED)		02 NOS

JOINERY DETAILS

LD	LIFT DOOR	1.00X2.13
D1	DOOR	0.76X2.13
W	WINDOW	2.00X1.52
V	VENTILATOR	1.00X0.60

COLOR INDEX

SITE | EXG ROAD | DRIVE WAY | PRO

NOTE

1. FIRE EXTINGUISHER WILL BE PROVIDED - FE
2. FIRE ALARM TO BE PROVIDED -FA
3. RAIN WATER HARVESTING SYSTEM WILL BE PROVIDED.
4. SOLAR SYSTEM TO BE PROVIDED.
5. STRUCTURE IS DESIGNED SAFELY FOR EARTH QUAKE RESISTANCE.
6. WASTE WATER TO BE CONNECTED TO UNDER GROUND SEWAGE SYSTEM
7. MECHANICAL VENTILATION TO BE PROVIDED

AKK Haleemathus Sadiyya.
A. Najma
Z. Anika

APPLICANT

T. KARTHIK, DCE.,BE.,
Licenced Structural Engineer
Grade-II
(MLPA) (Reg.No.008/2019)

Er. S.VADIVE
VELSRI CONSTRUCTIONS,
Licence No. MCRE3-008,
249, M.R.P.Complex, (Near Velri Theatre),
Aruppukkottai Main Road,
Villapuram, Madurai-12.
Cell : [illegible]775
Email:srconstructions[illegible]@gmail.com

ENGINEER

THE LANDLENS SUITE

Eight ways to know a piece of land before you pay for it.

This report covers one part of the picture. These cover the rest, drawn from the same government records, for any property in Tamil Nadu.

LandLens One
Ask anything about a property and get an answer grounded in live government records, with the sources shown.
/landlens/one

Verify My Land
Every record check run on one property and returned as a single report.
/landlens/verify-my-land

Legal Opinion
An advocate's written opinion on the title, built on the records we pull for it.
/landlens

One Map
Every layer on one map: the parcel, its boundary, zoning, water bodies and what sits around it.
/landlens/one/map

PriceMap
What land actually changed hands for around this plot, taken from the registered deeds.
/landlens/pricemap

Build Scope
What you are allowed to build here: floor space, height, coverage and setbacks.
/landlens/build-scope

Property Tracker
Watch a property and hear about it when something new is registered against it.
/landlens/property-tracker

Deal Room
Run the transaction in one place: documents, stamping, signatures and the parties.
/landlens/deal-room

FREE TOOLS · NO ACCOUNT NEEDED

Twenty-four checks you can run yourself, at no cost.

Records and verification

The registers themselves, read for you.

- Encumbrance Certificate
- Patta and Chitta
- Field Measurement Sketch
- EC Analyzer
- Bank charge check
- Court case search
- Seller background check
- Approval check by survey

Value and duty

What it is worth and what it costs to register.

- Guideline value by street
- Guideline value by survey
- Stamp duty and registration fees
- Capital gains
- Floor space index
- Area unit converter

Zoning and land use

What the plan says can happen on this land.

- Land use zone finder
- CMDA land use check
- Coastal regulation zone
- Master plan check
- Water bodies finder
- Airport height clearance

Registers and directories

Who holds it, and which office keeps the record.

- Find your registering office
- Temple property check
- Waqf property check
- RERA register

Every free tool
/tools

Services we run for you
/services

The LandLens suite
/landlens/one

Verified RealEstate™

Every claim in this document traces back to a government record.

- Legal opinions, due diligence and title verification
- Building plan, layout and sub-division approvals
- Completion and occupancy certificates, regularisation
- Escrow, negotiation and NRI property management
- Land survey, soil testing, architecture and construction

Verified RealEstate
3/350/2 Mettukuppam,
OMR Thoraipakkam,
Chennai 600 097, India
hello@verified.realestate
+91 9996 12 9996

Prepared from the registers named on the page each finding sits on. Where a register could not be read, this document says so in its place rather than leaving the gap to be read as a clean result.