PP APPROVAL RECORD

Planning Permission

Madurai district, Tamil Nadu

APPROVAL TYPE
Building Plan

ISSUING AUTHORITY
Rural Panchayat

The approval as the planning authority issued it, reproduced in full behind this page.

An approval speaks to what was sanctioned, not to what was built. Completion is a separate record.

Verified RealEstate™
3/350/2 Mettukuppam,
OMR Thoraipakkam,
Chennai 600 097, India

hello@verified.realestate
+91 9996 12 9996
verified.realestate

PLAN SHOWING THE PROPOSED CONSTRUCTION OF A RESIDENTIAL BUILDING IN (As Per Document- S.No : 31/2A), (As Per Patta- S.No : 31/2A3), PATTA No - 815 AT CHOKKANATHANPATTY VILLAGE, KAPPALUR PANCHAYAT, THIRUMANGALAM PANCHAYAT UNION & TALUK, MADURAI DISTRICT.,

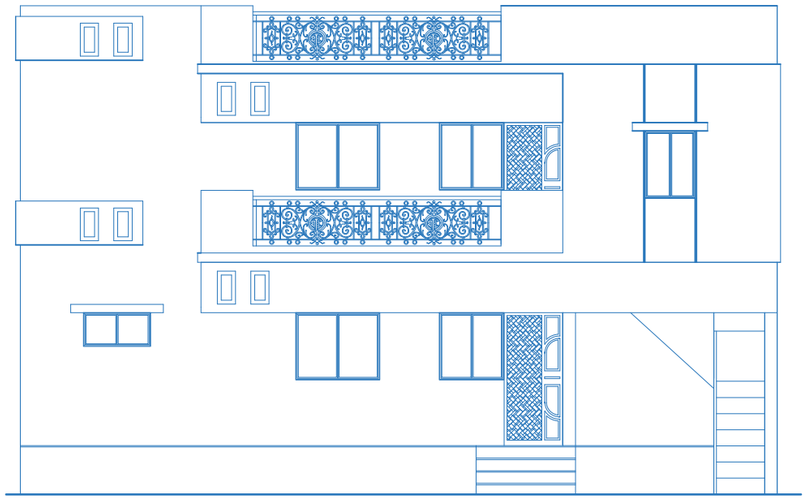

ELEVATION

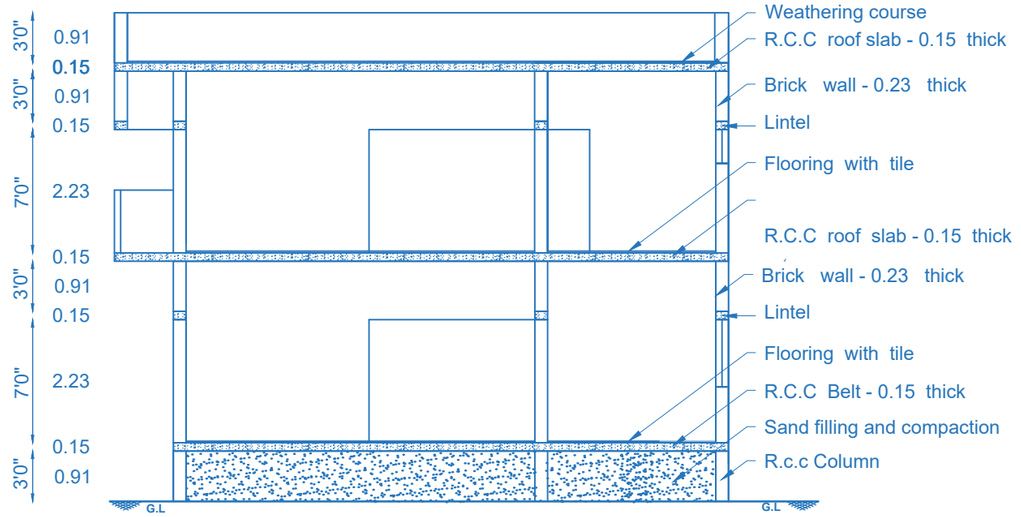

SPECIFICATION

- Weathering course
- R.C.C roof slab - 0.15 thick
- Brick wall - 0.23 thick
- Lintel
- Flooring with tile
- R.C.C roof slab - 0.15 thick
- Brick wall - 0.23 thick
- Lintel
- Flooring with tile
- R.C.C Belt - 0.15 thick
- Sand filling and compaction
- R.c.c Column

SECTION ON A-A

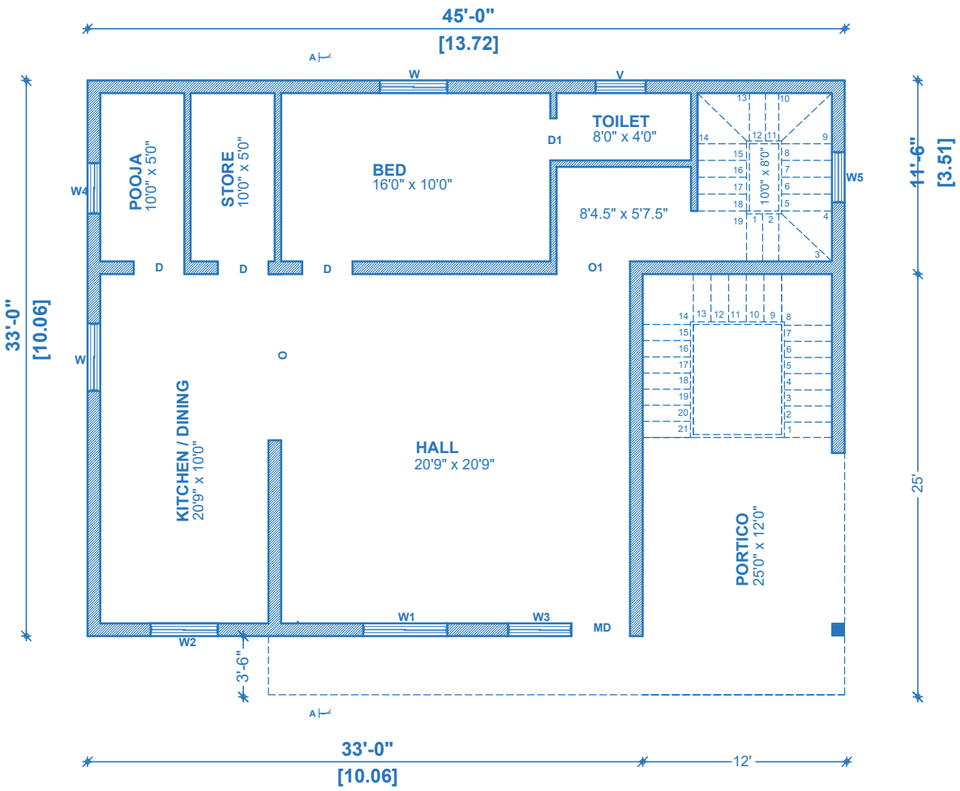

GROUND FLOOR PLAN

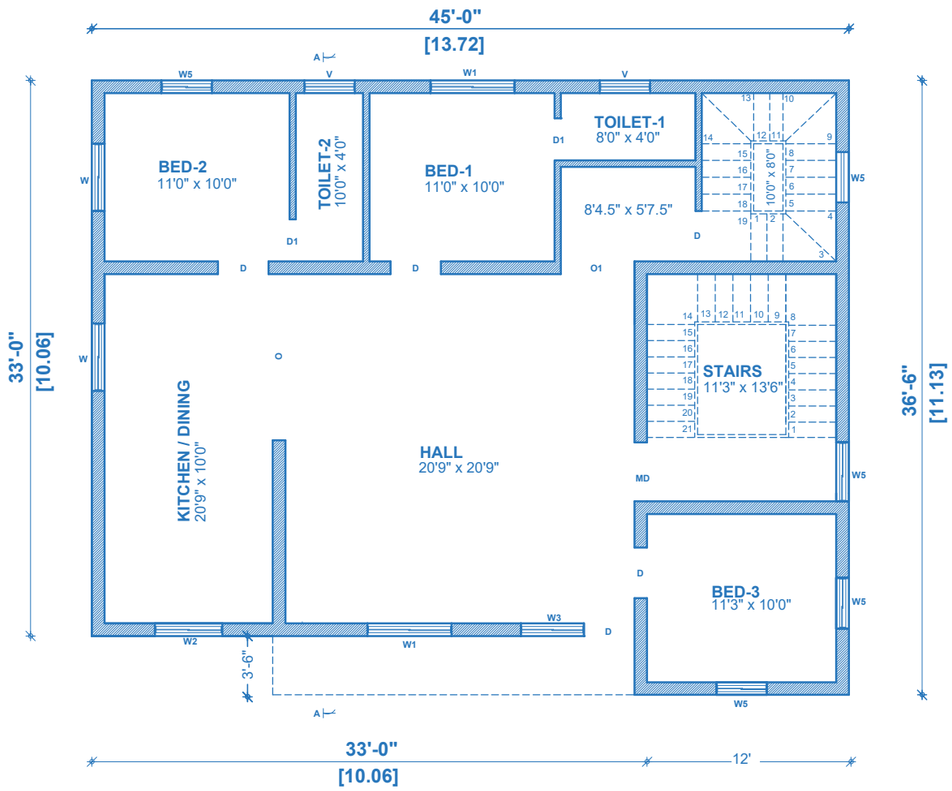

FIRST FLOOR PLAN

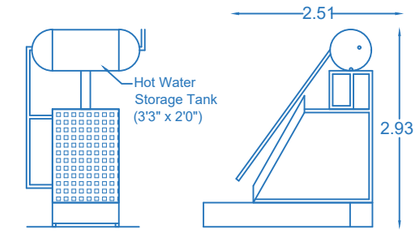

SOLAR WATER HEATING SYSTEM

Not For Scale

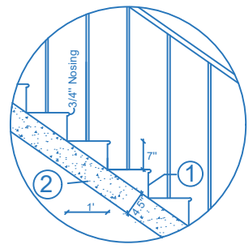

RISE 0.175 (7")
TREAD 0.250 (1')

1 . BRICK WORKS FOR STEPS IN C.M.1:4 MIX

2 . WAIST SLAB IN R.C.C.1:2:4 MIX & 150mm tk

STAIRCASE SECTION

Not For Scale

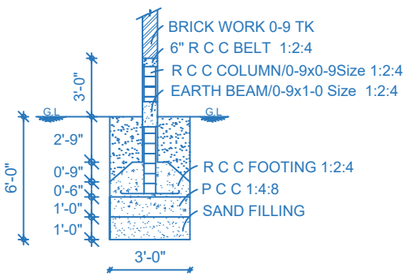

FOUNDATION

Not For Scale

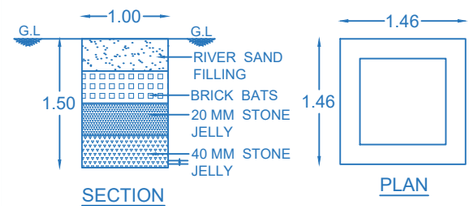

RAIN WATER HARVESTION

Not For Scale

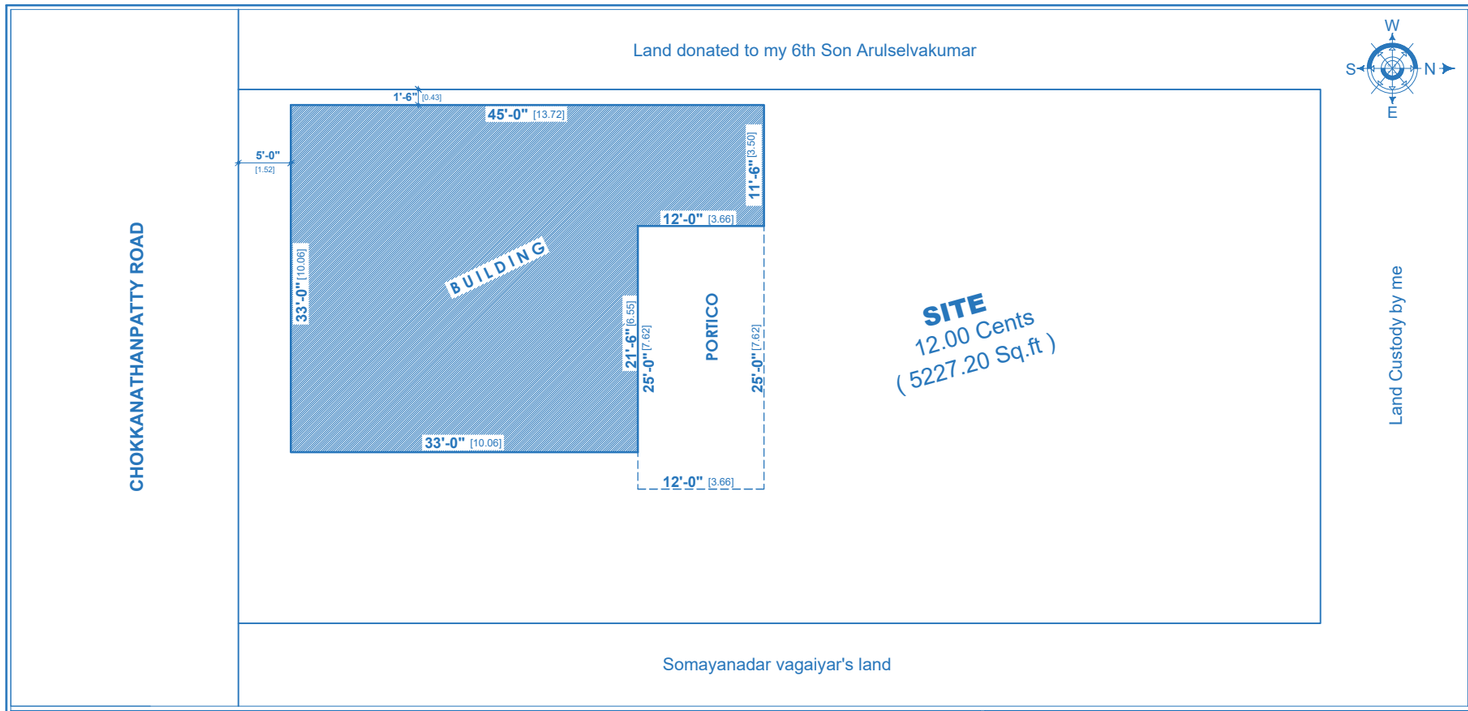

APPLICANT

Mr.C.BASKARAN.,

JOINERIES

MD	-	Main Door	(3'6" x 7'0")
D	-	Door	(3'0" x 7'0")
D1	-	Door	(2'6" x 7'0")
O	-	Open	(9'9" x 7'0")
O1	-	Open	(4'3" x 7'0")
W	-	Window	(4'0" x 4'0")
W1	-	Window	(5'0" x 4'0")
W2	-	Window	(4'0" x 3'0")
W3	-	Window	(3'9" x 6'0")
W4	-	Window	(3'0" x 3'0")
W5	-	Window	(3'0" x 4'0")
V	-	Ventilator	(2'6" x 2'0")

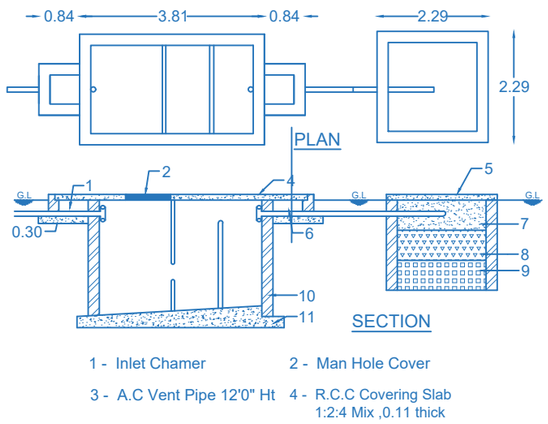

1 - Inlet Chamer
2 - Man Hole Cover
3 - A.C Vent Pipe 12'0" Ht
4 - R.C.C Covering Slab 1:2:4 Mix ,0.11 thick
5 - Formation Level Earth
6 - Outlet Chamer
7 - 0.30 Sand Enclasing
8 - Broken Stone 2" Ring
9 - Brick Work
10 - Brick Work In C.M 1:6 Mix And C.M 1:6 Mix Inside Plaster With C.M 1:3 Mix
11 - Concrete Broken Stone In C.M 1:6 Mix

SEPTIC TANK Not For Scale

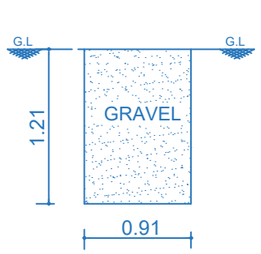

TRIAL PIT Not For Scale

AREA

SITE	AREA		
12 CENTS =		(5227.20 Sq.ft)	485.62 Sq.m
(Ground floor)			
PLINTH	AREA	(1226.97 Sq.ft)	113.99 Sq.m
PORTICO	AREA	(299.99 Sq.ft)	27.87 Sq.m
TOTAL	**AREA OF THE GROUND FLOOR**	**(1526.96 Sq.ft)**	**141.86 Sq.m**
(First floor)			
PLINTH	AREA	(1526.96 Sq.ft)	141.86 Sq.m
OPEN	AREA	(3700.24 Sq.ft)	343.76 Sq.m

AND ASSOCIATES
Er.I.ARVINDRAJ., M.E.(Struc)
Ar.I.ANUJA., B.Arch

Er.Vr.M.IRULANDI, M.Tech.(struc), M.Sc.(REV), M.I.E., F.I.V., P.E.,
Regd. Structural Engineer-05/21(Gr-I) M D T C P
Chartered Engineer- M-1677408,
REGISTERED ENGINEER GRADE-I - 117/L S/2019/00010
Income tax (W T) Registered, Panel & Approved Valuer
C C I T Rg No-16/R V/15-16 & F-21330
PROFESSIONAL ENGINEER - PE/00008/17
DISTRICT PANEL CLASS-IA- ENGINEER - D Dis-67864/2011/Y3
3Ds Elevation Splst / StaadproAnalyst / CADD Drafter
mobile 9843235353 mayajothiassociates @ gmail.com
6.Society Complex, Behind the Bus stand, Thirumangalam

Er.Vr.M.IRULANDI, M.Tech.(Struc),
M.Sc(Rev), M.I.E.,F.I.V.,P.E.,
Structural & Chartered Engineer - M-1677408,
REGISTERED ENGINEER GRADE-I-117/LS/2019/00010
Income Tax (WT) Registered, Panel & Approved Valuer
CCIT Rg No-16/R V/15-16 & F-21330
PROFESSIONAL ENGINEER - PE/00008/17
DISTRICT PANEL CLASS-IA-ENGINEER-D DIS-67864/2011/Y3
3Dsmax Elevation Splst / Staadpro Analyst / CADD Drafter
Mobile: 9843235353, mayajothiassociates@gmail.com
6, Society Complex, Behind the Bus Stand, Thirumangalam

Roc.No- 04/2024 & BA. No - 04/2024-2025

தலைவர்
கப்பலூர் ஊராட்சி
திருமங்கலம் ஊராட்சி ஒன்றியம்

APPROVAL AUTHORITY.,

THE LANDLENS SUITE

Eight ways to know a piece of land before you pay for it.

This report covers one part of the picture. These cover the rest, drawn from the same government records, for any property in Tamil Nadu.

LandLens One
Ask anything about a property and get an answer grounded in live government records, with the sources shown.
/landlens/one

Verify My Land
Every record check run on one property and returned as a single report.
/landlens/verify-my-land

Legal Opinion
An advocate's written opinion on the title, built on the records we pull for it.
/landlens

One Map
Every layer on one map: the parcel, its boundary, zoning, water bodies and what sits around it.
/landlens/one/map

PriceMap
What land actually changed hands for around this plot, taken from the registered deeds.
/landlens/pricemap

Build Scope
What you are allowed to build here: floor space, height, coverage and setbacks.
/landlens/build-scope

Property Tracker
Watch a property and hear about it when something new is registered against it.
/landlens/property-tracker

Deal Room
Run the transaction in one place: documents, stamping, signatures and the parties.
/landlens/deal-room

FREE TOOLS · NO ACCOUNT NEEDED

Twenty-four checks you can run yourself, at no cost.

Records and verification

The registers themselves, read for you.

- Encumbrance Certificate
- Patta and Chitta
- Field Measurement Sketch
- EC Analyzer
- Bank charge check
- Court case search
- Seller background check
- Approval check by survey

Value and duty

What it is worth and what it costs to register.

- Guideline value by street
- Guideline value by survey
- Stamp duty and registration fees
- Capital gains
- Floor space index
- Area unit converter

Zoning and land use

What the plan says can happen on this land.

- Land use zone finder
- CMDA land use check
- Coastal regulation zone
- Master plan check
- Water bodies finder
- Airport height clearance

Registers and directories

Who holds it, and which office keeps the record.

- Find your registering office
- Temple property check
- Waqf property check
- RERA register

Every free tool
/tools

Services we run for you
/services

The LandLens suite
/landlens/one

Verified RealEstate™

Every claim in this document traces back to a government record.

- Legal opinions, due diligence and title verification
- Building plan, layout and sub-division approvals
- Completion and occupancy certificates, regularisation
- Escrow, negotiation and NRI property management
- Land survey, soil testing, architecture and construction

Verified RealEstate
3/350/2 Mettukuppam,
OMR Thoraipakkam,
Chennai 600 097, India
hello@verified.realestate
+91 9996 12 9996

Prepared from the registers named on the page each finding sits on. Where a register could not be read, this document says so in its place rather than leaving the gap to be read as a clean result.