Verified RealEstate™

REFERENCE
2/2024-25

ISSUED
24 August 2024

PP APPROVAL RECORD

Planning Permission

Madurai district, Tamil Nadu

APPROVAL TYPE
Building Plan

ISSUING AUTHORITY
Rural Panchayat

The approval as the planning authority issued it, reproduced in full behind this page.

An approval speaks to what was sanctioned, not to what was built. Completion is a separate record.

Verified RealEstate™
3/350/2 Mettukuppam,
OMR Thoraipakkam,
Chennai 600 097, India

hello@verified.realestate
+91 9996 12 9996
verified.realestate

DIGITALLY VERIFIED RECORD

PLAN SHOWING THE PROPOSED CONSTRUCTION OF RCC ROOF RESIDENTIAL BUILDING IN GROUND FLOOR AT R.S.NO - 116/9 , SIRUVALAI VILLAGE , SIRUVALAI PANCHAYAT, MADURAI NORTH TALUK , MADURAI DISTRICT .

APPLICANT : S.SAKTHIVEL

SCALE - 1:100

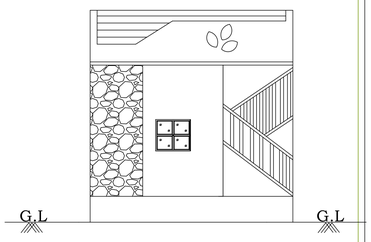

ELEVATION

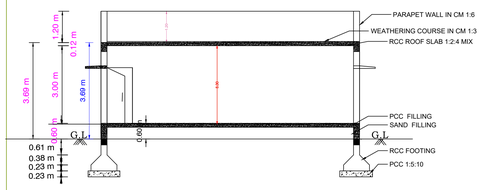

SECTION ON - AB

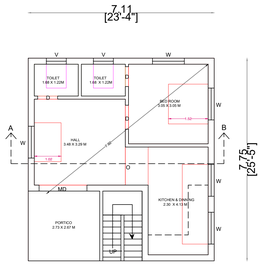

GROUND FLOOR PLAN

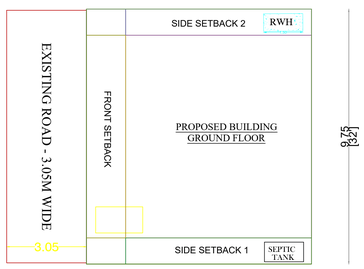

10' Feet Wide Road

S.SAKTHIVEL

SITE PLAN

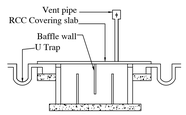

Section

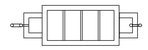

Plan

Using 'U' type trap 2 Nos in inlet, outlet & Ventpipe will be covered with mosquito proof covering net in inner side of vent pipe and top of vent pipe

Septic Tank With U Trap
Not To Scale

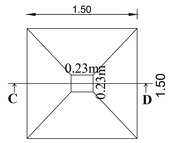

SECTION - 'CD'

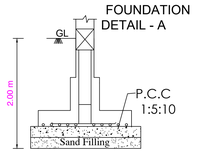

Isolated Footing -A (1.50X1.50)

(Not to Scale)

Solar Energy
Not To Scale

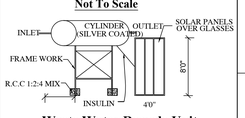

Waste Water Recycle Unit
Not To Scale

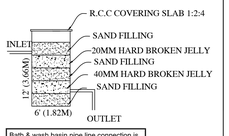

Bath & wash basin pipe line connection is directly connected to the rectangle pit for recycling the waste water.

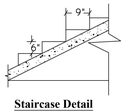

Staircase Detail
Not To Scale

NOTE:
WIDTH - 3'0" - 0.91M
TREAD - 0'9" - 0.23M
RISE - 0'6" - 0.15M

SPECIFICATION:-

ALL DETAILS ARE AS SHOWN IN SECTION ON ---- "A-B"

JOINERIES:-

M.D ---- MAIN DOOR--- ------	4'0" X 7'0"	1.22 X 2.13
D ---- --- DOOR ---- ---- ----- --	3'3" X 7'0"	0.99 X 2.13
D1 --- ---DOOR --- ---- ----- ----	2'6" X 7'0"	0.76 X 2.13
W1 --- -----WINDOW--- ---- ----	4'0" X 4'6"	1.22 X 1.37
W --- --- WINDOW --- ---- ----	5'0" X 4'6"	1.52 X 1.37
V ---- -- VENTILATOR --- ----	3'0" X 2'0"	0.91 X 0.60
GW ---- GLASS WINDOW ---	3'3" X 10'0"	1.00 X 3.05

AREA DETAILS:-

	Sq.ft.	Sq.mt.
TOTAL AREA OF SITE AREA --- --- --- ---	904.00	83.98
PROPOSED CONT G.F. AREA --- --- --	593.41	55.13
OPEN SPACE AREA ---- --- --- --- --- ---	310.59	28.85

LEGEND:-

OWNER'S BOUNDARY SHOWN IN GREEN--- --- ---
PROPOSED CONSTRUCTION SHOWN IN RED- -- --- -
EXISTING ROAD SHOWN IN YELLOW- --- --- --- --

OFFICE USE ONLY :-

APPLICANT :-

REGISTERED ENGINEER :-

Er.N.SRIRAM,BE.,
LICENCED ENGINEER
10/39,WEST CAR STREET
SHOLAVANDHAN-625214
MADURAI DISTRICT
PH : 6380000599
BUILDERS

PLAN INFO
PLOT_NO= --
STREET=--
DISTRICT=MADURAI
SINGLE_FAMILY_BLDG=NO
CRZ=NO
SECURITY_ZONE=NO
ACCESS_WIDTH_M=3.05
WHETHER_GOVT_OR_
AIDED_SCHOOL=NO
PLOT_AREA_M2=83.98
AVG_PLOT_DEPTH= 8.61
AVG_PLOT_WIDTH= 9.75
AREA_TYPE=OTHERS
ROAD_WIDTH=3.05
ROAD_LENGTH=250
LAND_USE_ZONE =RESIDENTIAL
RWH_DECLARED=YES
BUILDING_NEAR_TO_RIVER=NO
BUILDING_NEAR_MONUMENT=NO
BUILDING_NEAR_GOVT_BLDG=NO
NOC_FOR_CONSTRUCTION_
NEAR_MONUMENT=NO
JURISDICTION_TYPE= RUREL PANCHAYAT
TALUK=VADIPATTI
SURVEY_NO=116/9
PATTA_NO=-
FMB_OR_PLR=83.98
OSR_APPLICABLE=NO
PREMIUM_FSI_REQUIRED=NO
IS_APPROVED_LAYOUT=YES
IS_SWIMMING_POOL_EXISTS=NO
AS_AT_SITE=83.98
AS_PER_DOCUMENT=83.98
IF_HERITAGE_TOWN_LESSTHAN_1KM_RADIUS=NO

THE LANDLENS SUITE

Eight ways to know a piece of land before you pay for it.

This report covers one part of the picture. These cover the rest, drawn from the same government records, for any property in Tamil Nadu.

LandLens One
Ask anything about a property and get an answer grounded in live government records, with the sources shown.
/landlens/one

Verify My Land
Every record check run on one property and returned as a single report.
/landlens/verify-my-land

Legal Opinion
An advocate's written opinion on the title, built on the records we pull for it.
/landlens

One Map
Every layer on one map: the parcel, its boundary, zoning, water bodies and what sits around it.
/landlens/one/map

PriceMap
What land actually changed hands for around this plot, taken from the registered deeds.
/landlens/pricemap

Build Scope
What you are allowed to build here: floor space, height, coverage and setbacks.
/landlens/build-scope

Property Tracker
Watch a property and hear about it when something new is registered against it.
/landlens/property-tracker

Deal Room
Run the transaction in one place: documents, stamping, signatures and the parties.
/landlens/deal-room

hello@verified.realestate · +91 9996 12 9996

FREE TOOLS · NO ACCOUNT NEEDED

Twenty-four checks you can run yourself, at no cost.

Records and verification

The registers themselves, read for you.

- Encumbrance Certificate
- Patta and Chitta
- Field Measurement Sketch
- EC Analyzer
- Bank charge check
- Court case search
- Seller background check
- Approval check by survey

Value and duty

What it is worth and what it costs to register.

- Guideline value by street
- Guideline value by survey
- Stamp duty and registration fees
- Capital gains
- Floor space index
- Area unit converter

Zoning and land use

What the plan says can happen on this land.

- Land use zone finder
- CMDA land use check
- Coastal regulation zone
- Master plan check
- Water bodies finder
- Airport height clearance

Registers and directories

Who holds it, and which office keeps the record.

- Find your registering office
- Temple property check
- Waqf property check
- RERA register

Every free tool
/tools

Services we run for you
/services

The LandLens suite
/landlens/one

Verified RealEstate™

Every claim in this document traces back to a government record.

- Legal opinions, due diligence and title verification
- Building plan, layout and sub-division approvals
- Completion and occupancy certificates, regularisation
- Escrow, negotiation and NRI property management
- Land survey, soil testing, architecture and construction

Verified RealEstate
3/350/2 Mettukuppam,
OMR Thoraipakkam,
Chennai 600 097, India
hello@verified.realestate
+91 9996 12 9996

Prepared from the registers named on the page each finding sits on. Where a register could not be read, this document says so in its place rather than leaving the gap to be read as a clean result.