PP APPROVAL RECORD

Planning Permission

Perungamanallur

Madurai district, Tamil Nadu

APPROVAL TYPE
Building Plan

ISSUING AUTHORITY
Rural Panchayat

PURPOSE
Residential

The approval as the planning authority issued it, reproduced in full behind this page.

An approval speaks to what was sanctioned, not to what was built. Completion is a separate record.

PLAN SHOWING THE PROPOSED CONSTRUCTION OF A COMMERCIAL BUILDING (THE INDIAN PENTECOSTAL CHURCH) IN OLD,S.NO:265/7H,NEW,S.NO:265/7H3,PATTA.NO:2204, AT PERUNGAMANALLUR VILLAGE CUM PANCHAYAT.PERAIYUR TALUK, MADURAI DISTRICT.

NAME OF OWNER : Mr.J.Victor Joseph

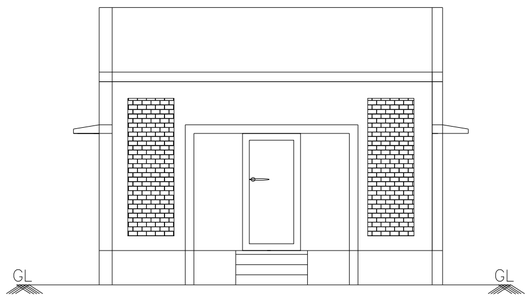

ELEVATION

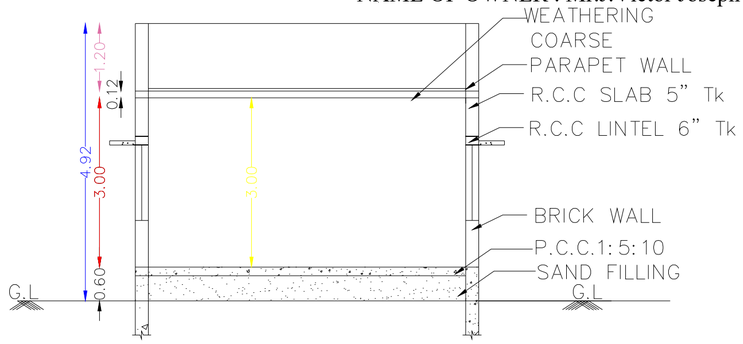

SECTION ON A-B

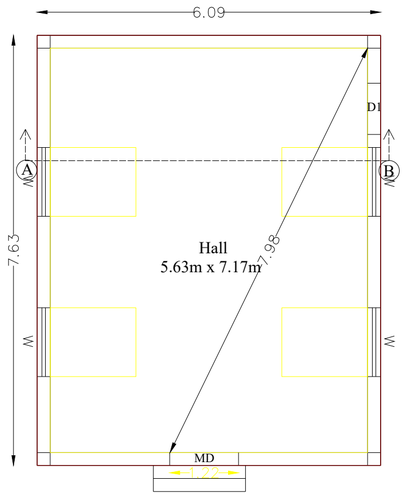

PROPOSED GROUND FLOOR

SITE PLAN

(NOT TO SCALE)

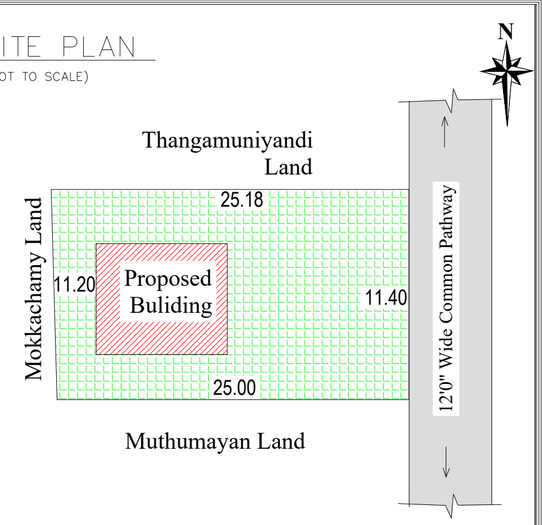

REFERENCE: SITE PROPOSED ROAD

JOINERY DETAILS:

S.No	Description	Sq.m	Sq.Ft
MD	MAIN DOOR	1.67 X 2.13	5'6" X 7'0"
D	DOOR	0.91 X 2.13	3'0" X 7'0"
W	WINDOW	1.52 X 1.52	5'0" X 5'0"

AREA DETAILS	F.S.I (Sq.m)	NON F.S.I (Sq.m)	TOTAL (Sq.m)	TOTAL (Sq.Ft)
SITE AREA (As Per Documents)	–	–	283.53	3052.00
SITE AREA (As Per Patta)	–	–	284.00	3056.97
PRO.GF BUILT UP AREA	–	–	46.46	500.09
CARPET AREA	–	–	40.36	434.43
OPEN AREA	–	–	237.07	2551.91

FLOOR SPACE INDEX = $\frac{46.46}{283.53}$ = 0.16% < 2.0%

CAR PARKING REQUIRED - Nil

TWO WHEELER PARKING REQUIRED - 2 Nos

REFERENCE:

1. ALL DIMENSION ARE METERS.FLOOR PLAN,ELEVATION AND SECTION ARE USING METER.
2. SITE PLAN IS NOT TO SCALE.
3. SITE AREA AND BUILDING AREA DETAILS ARE PROVIDE IN RIGHT OF THE DRAWING.
4. SEPTIC TANK,SOLAR SYSTEM,FOUNDATIONS DETAILS,STAIR CASE DETAILS AND RAINWATER HARVESTING DETAILS ARE PROVIDE IN DRAWING.
5. SITE BOUNDARIES ARE PROVIDE IN THE SITE PLAN COLUMN.
6. USING SMART SWP COLOR CODES ARE PROVIDE IN THE PROPOSED PLAN.
7. SITE BOUNDARY AND PROPOSED SKETCH ARE USING METER SCALE.

NOT TO SCALE







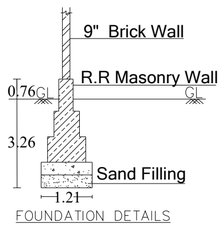

FOUNDATION DETAILS

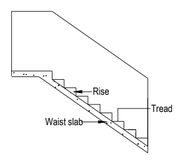

DETAILS OF STAIR CASE

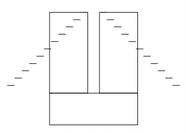

STAIR CASE

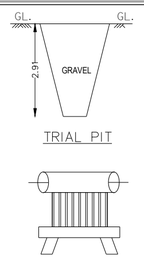

TRIAL PIT

SOLAR WATER HEATER



J.Victor Joseph

SIGNATURE OF APPLICANT



Er.N.SIVASANKARAN,B.E.,
S.S CONSTRUCTION
RE.NO: 119/LS/2023/00001
P.KANNIYAMPATTI ROAD,
PERUNGAMANALLUR,
PERAIYUR ROAD,
USILAMPATTI-625532,
Mob:-77083 92926
REGISTERED ENGINEER

PLAN INFO
AS_AT_SITE = YES
FMB_OR_PLR = 284.00 Sq m
AS_PER_DOCUMENT =283.53 Sq m
DISTRICT = MADURAI
SINGLE_FAMILY_BLDG = YES
CRZ = NO
SECURITY_ZONE = NO
ACCESS_WIDTH_M = 3.65 M
WHETHER_GOVT_OR_
AIDED_SCHOOL = NO
PLOT_AREA_M2 =283.53 Sq m
AVG_PLOT_DEPTH = 25.09M
AVG_PLOT_WIDTH = 11.3 M
AREA_TYPE = OTHERS
ROAD_WIDTH = 3.65 M
ROAD_LENGTH= 12.47 M
LAND_USE_ZONE = COMMERICAL
RWH_DECLARED=YES
BUILDING_NEAR_TO_RIVER=NO
BUILDING_NEAR_MONUMENT=NO
BUILDING_NEAR_GOVT_BLDG = NO
NOC_FOR_CONSTRUCTION_NEAR_MONUMENT=NO
TALUK=USILAMPATTI
SURVEY_NO = 265/7H3
PATTA_NO =2204
OSR_APPLICABLE=NO
PREMIUM_FSI_REQUIRED=NO
IS_APPROVED_LAYOUT=NO
IS_SWIMMING_POOL_EXISTS=NO
IF_HERITAGE_TOWN_LESSTHAN_1KM_RADIUS=NO

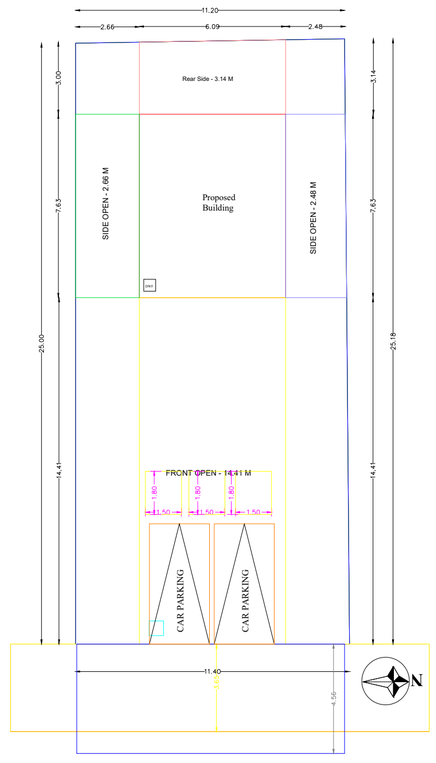

THE LANDLENS SUITE

Eight ways to know a piece of land before you pay for it.

This report covers one part of the picture. These cover the rest, drawn from the same government records, for any property in Tamil Nadu.

LandLens One
Ask anything about a property and get an answer grounded in live government records, with the sources shown.
/landlens/one

Verify My Land
Every record check run on one property and returned as a single report.
/landlens/verify-my-land

Legal Opinion
An advocate's written opinion on the title, built on the records we pull for it.
/landlens

One Map
Every layer on one map: the parcel, its boundary, zoning, water bodies and what sits around it.
/landlens/one/map

PriceMap
What land actually changed hands for around this plot, taken from the registered deeds.
/landlens/pricemap

Build Scope
What you are allowed to build here: floor space, height, coverage and setbacks.
/landlens/build-scope

Property Tracker
Watch a property and hear about it when something new is registered against it.
/landlens/property-tracker

Deal Room
Run the transaction in one place: documents, stamping, signatures and the parties.
/landlens/deal-room

FREE TOOLS · NO ACCOUNT NEEDED

Twenty-four checks you can run yourself, at no cost.

Records and verification

The registers themselves, read for you.

- Encumbrance Certificate
- Patta and Chitta
- Field Measurement Sketch
- EC Analyzer
- Bank charge check
- Court case search
- Seller background check
- Approval check by survey

Value and duty

What it is worth and what it costs to register.

- Guideline value by street
- Guideline value by survey
- Stamp duty and registration fees
- Capital gains
- Floor space index
- Area unit converter

Zoning and land use

What the plan says can happen on this land.

- Land use zone finder
- CMDA land use check
- Coastal regulation zone
- Master plan check
- Water bodies finder
- Airport height clearance

Registers and directories

Who holds it, and which office keeps the record.

- Find your registering office
- Temple property check
- Waqf property check
- RERA register

Every free tool
/tools

Services we run for you
/services

The LandLens suite
/landlens/one

Verified RealEstate™

Every claim in this document traces back to a government record.

- Legal opinions, due diligence and title verification
- Building plan, layout and sub-division approvals
- Completion and occupancy certificates, regularisation
- Escrow, negotiation and NRI property management
- Land survey, soil testing, architecture and construction

Verified RealEstate
3/350/2 Mettukuppam,
OMR Thoraipakkam,
Chennai 600 097, India
hello@verified.realestate
+91 9996 12 9996

Prepared from the registers named on the page each finding sits on. Where a register could not be read, this document says so in its place rather than leaving the gap to be read as a clean result.