PP APPROVAL RECORD

Planning Permission

Survey 1/1B2 and 1 more

Eranium

Madurai district, Tamil Nadu

APPROVAL TYPE
Building Plan

ISSUING AUTHORITY
Rural Panchayat

The approval as the planning authority issued it, reproduced in full behind this page.

An approval speaks to what was sanctioned, not to what was built. Completion is a separate record.

SHEET NO:02

DETAILED PLAN SHOWING THE PROPOSED CONSTRUCTION OF COMMERCIAL BUILDING PROFESSIONAL CONSULTING OFFICE IN S.NO:1/1B2 (OLD S.NO-1/1B),IRANIYAM VILLAGE/PANCHAYAT,MADURAI WEST PANCHAYAT UNION,MADURAI NORTH TALUK, MADURAIDISTRICT.

SCALE - 1:100

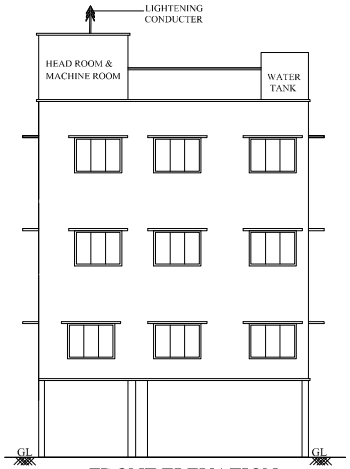

FRONT ELEVATION

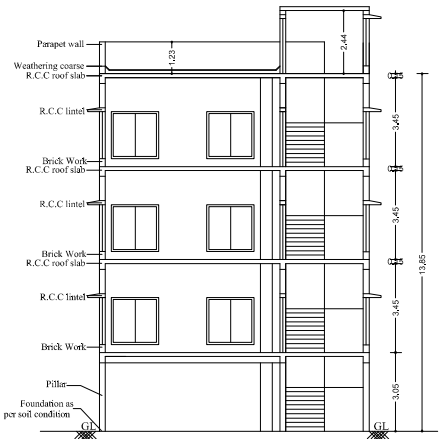

SECTION-AA

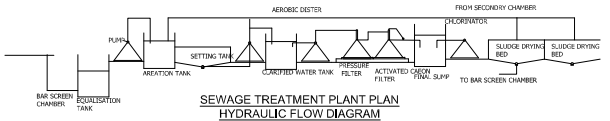

SEWAGE TREATMENT PLANT PLAN
HYDRAULIC FLOW DIAGRAM



Plan
Compound Wall & Gate Details

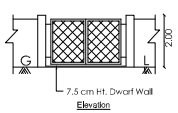

Elevation

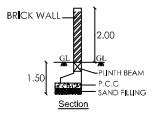

Section

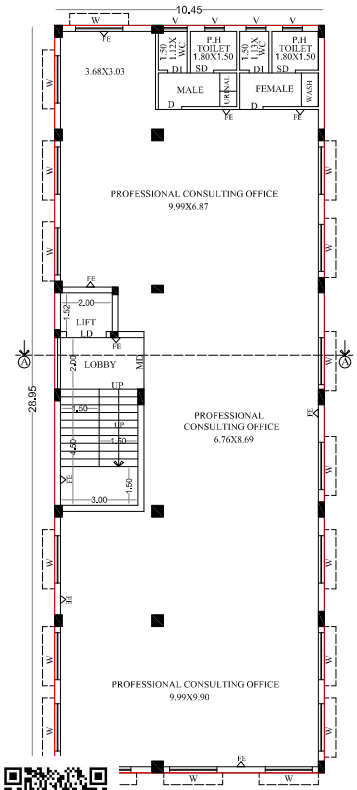

PICAL FLOOR PLAN
SECOND & THIRD FLOOR)

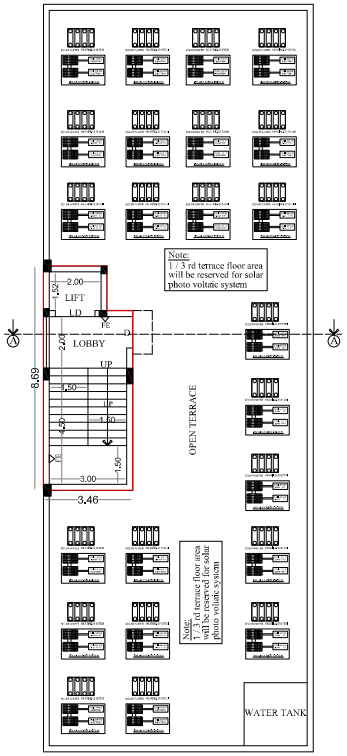

TERRACE FLOOR PLAN

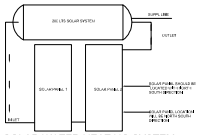

NTS

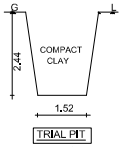

TRIAL PIT
(NTS)

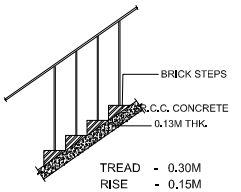

STAIRCASE DETAILS
(NTS)

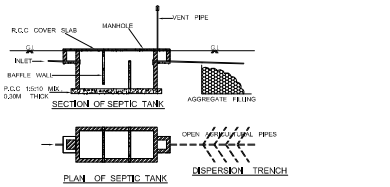

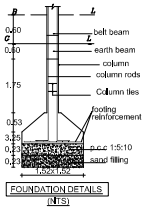

FOUNDATION DETAILS
(NTS)

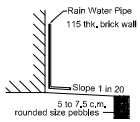

AREA DETAILS

AREA OF SITE (As per Document)	566.57 SQM	Least Area To be taken
AREA OF SITE (As per Patta)	550.00 SQM	

Least Area To be taken
AREA OF SITE 550.00 SQM

ONLINE APPLICATION NUMBER:SWP/BPA/823609/2026

AREA DETAILS:	FSI AREA IN SQM	NON-FSI AREA IN SQM	TOTAL IN SQM
AREA OF STILT FLOOR	26.84	275.69	302.53
AREA OF FIRST FLOOR	302.53	--------	302.53
AREA OF SECOND FLOOR	302.53	--------	302.53
AREA OF THIRD FLOOR	302.53	--------	302.53
AREA OF HEAD ROOM	--------	28.34	28.34
TOTAL AREA	934.43	304.03	1238.46

TOTAL F.S.I AREA=934.43SQM
F.S.I - 934.43/550.00
1.70 < 2.0

Plot Coverage= $\frac{\text{Max.One Floor Area}}{\text{Site Extent}} \times 100$

= $\frac{302.53}{550.00} \times 100$

Plot Coverage=55.0%

REFERENCE:
PROBUILDING

JOINERY DETAILS
RS-1.2M X 2.13M
MD-2.0M X 2.13M
D-1.07M X 2.13M
SD-0.91M X 2.13M
D1-0.81M X 2.13M
LD-1.22M X 2.13M
V-1.83M X 1.22M
V-0.78M X 0.91M

PARKING CALCULATION

VEHICLE	PARKING AREA DESCRIPTION	AREA IN SQ.M	REQUIRED (NO'S)	PROVIDED (NO'S)
CAR Commercial	1car for Every 100sq.m of Floor Area or part There of (Including PH and EV Parking)	934.43 (75%Area) 700.82	7	8
	10% of Visitors Parking	70.08	1	
		TOTAL	8	
TWO WHEELER Commercial	1two wheeler for Every 25sq.m of Floor Area There of (Including PH and EV Parking)	934.43 (75%Area) 700.82	28	31
	10% of Visitors Parking	70.08	3	
		TOTAL	31	

SANITARY DETAILS: TOTAL NUMBER OF PERSONS - 40Nos
MALE- 25 FEMALE-15

SANITARY UNIT	SANITATION REQUIREMENTS SHOPS AND COMMERCIAL OFFICES	REQUIRED	PROVIDED
PH/DA-WATER CLOSET	Minimum one is required	01	06
WATER CLOSET	Male (1 per 25 persons)	01	03
	Female (1 per 15 persons)	01	03
URINALS	Male (1 per 7-20 persons)	02	06
WASH BASINS	One for every 25 persons	02	07
CLEANER SINK	1 Per 1 Each Floor	04	04
DRINKING WATER	One for every 100 persons with a minimum of one on each floor.	01	04

NOTE:
1)DRAINAGE TO BE CONNECTED WITH PUBLIC SEWER WITH NECESSARY PERMISSION.
2)SOLAR WATER HEATING SYSTEM TO BE PROVIDED IN TERRACE FLOOR.
3)RAIN WATER HARDVESTING SYSTEM TO BE PROVIDED.
4)STP AND RECYCLING UNIT OF WASTE WATER TO BE PROVIDED IN THE SITE
5)STRUCTURE IS SAFE, FOR EARTHQUAKE.
6)FE- FIRE EXTINGUISHER TO BE PROVIDED.
7)EA- EXTINGUISHING ALARM TO BE PROVIDED.
8)MV- MECHANICAL VENTILATION TO BE PROVIDED.
8)EV- 10% OF ELECTRIC VEHICLE TO BE PROVIDED.

திட்ட அனுமதி

மனை ஒப்புதல் மற்றும் திட்ட அனுமதி மதனை உள்ளூர் திட்டக்குழுமம், மதுரை-625017, ந.க.எண்.மஉள/SWP/BPA/823609/2026 உத்தரவில் கண்டுள்ளவாறு நிபந்தனைகளுக்குட்பட்டு A முதல் உ வரை குறிப்பிடப்பட்டுள்ள ஒப்புதலும், கட்டிட திற்கு திட்ட அனுமதியும் அளிக்கப்படுகிறது.
ம.எ.ம.உ.திட்டக்குழுமம், மதுரை - 625017.
திட்ட அனுமதி எண் : 260/2026

Er. V.I.PRADHEEP, ME.(STRUCTURES)
MDTCP/SE (Gr II) 04/2022
547, NR Towers, First Floor,
Suguna Store Junction
Madurai - 20. Cell: 99438 43331
STRUCTURAL ENGINEER

APPLICANT

Er. KARTHIKAI KUMAR,B.E.,
TLPA/RCE 02/2021
69/2, V.R.S. Complex,
Sivagangal Main Road,
Near. Anna Bus Stand, MADURAI-20.
Cell: 98651 51000
CONSTRUCTION ENGINEER

S.THIRUKKANNAN B.E.,
REGISTERED ENGINEER
REG. NO : RE.03/2022 (Gr. II)
85/1P, Sri Ananda Ganapathy Illam,
North Gate, S.S.Colony, Madurai-10.
ARCHITECT/ENGINEER

THE LANDLENS SUITE

Eight ways to know a piece of land before you pay for it.

This report covers one part of the picture. These cover the rest, drawn from the same government records, for any property in Tamil Nadu.

LandLens One
Ask anything about a property and get an answer grounded in live government records, with the sources shown.
/landlens/one

Verify My Land
Every record check run on one property and returned as a single report.
/landlens/verify-my-land

Legal Opinion
An advocate's written opinion on the title, built on the records we pull for it.
/landlens

One Map
Every layer on one map: the parcel, its boundary, zoning, water bodies and what sits around it.
/landlens/one/map

PriceMap
What land actually changed hands for around this plot, taken from the registered deeds.
/landlens/pricemap

Build Scope
What you are allowed to build here: floor space, height, coverage and setbacks.
/landlens/build-scope

Property Tracker
Watch a property and hear about it when something new is registered against it.
/landlens/property-tracker

Deal Room
Run the transaction in one place: documents, stamping, signatures and the parties.
/landlens/deal-room

FREE TOOLS · NO ACCOUNT NEEDED

Twenty-four checks you can run yourself, at no cost.

Records and verification

The registers themselves, read for you.

- Encumbrance Certificate
- Patta and Chitta
- Field Measurement Sketch
- EC Analyzer
- Bank charge check
- Court case search
- Seller background check
- Approval check by survey

Value and duty

What it is worth and what it costs to register.

- Guideline value by street
- Guideline value by survey
- Stamp duty and registration fees
- Capital gains
- Floor space index
- Area unit converter

Zoning and land use

What the plan says can happen on this land.

- Land use zone finder
- CMDA land use check
- Coastal regulation zone
- Master plan check
- Water bodies finder
- Airport height clearance

Registers and directories

Who holds it, and which office keeps the record.

- Find your registering office
- Temple property check
- Waqf property check
- RERA register

Every free tool
/tools

Services we run for you
/services

The LandLens suite
/landlens/one

Verified RealEstate™

Every claim in this document traces back to a government record.

- Legal opinions, due diligence and title verification
- Building plan, layout and sub-division approvals
- Completion and occupancy certificates, regularisation
- Escrow, negotiation and NRI property management
- Land survey, soil testing, architecture and construction

Verified RealEstate
3/350/2 Mettukuppam,
OMR Thoraipakkam,
Chennai 600 097, India
hello@verified.realestate
+91 9996 12 9996

Prepared from the registers named on the page each finding sits on. Where a register could not be read, this document says so in its place rather than leaving the gap to be read as a clean result.