PP APPROVAL RECORD

Planning Permission

Survey 111/2C6 and 1 more

Nagamalaipudukottai

Madurai district, Tamil Nadu

APPROVAL TYPE
Building Plan

ISSUING AUTHORITY
Rural Panchayat

The approval as the planning authority issued it, reproduced in full behind this page.

An approval speaks to what was sanctioned, not to what was built. Completion is a separate record.

PLAN SHOWING THE PROPOSED RE-CONSTRUCTION OF R.C.C GROUND FLOOR, FIRST FLOOR AND SECOND FLOOR DOOR NO:7/394, PLOT NO:234B, ALLWAR NAGAR, N.G.G.O COLONY, THANTHAI PERIYAR STREET,RE-SURVEY NO:111/2A, PATTA NO:9444, PATTA SURVEY NO : 111/2C6 & 111/31, WARD NO: 07, VILLACHERI VILLAGE, NAGAMALAIPUDUKOTTAI VILLAGE PANCHAYATH, THIRUPPARANKUNDRAM PANCHAYATH UNION, MADURAI WEST TALUK, MADURAI DISTRICT.

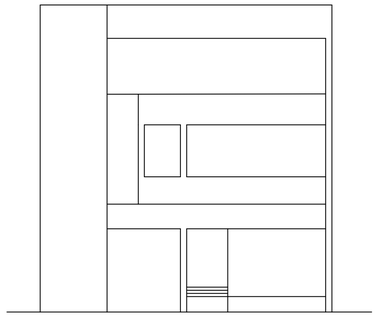

ELEVATION



SECTION ON A-A

SCHEDULE OF JOINERIES

TYPE	DESCRIPTION	SIZE	
MD	MAIN DOOR	2.44 x 2.13	8'0" x 7'0"
D	DOOR	0.91 x 2.13	3'0" x 7'0"
D2	DOOR	0.76 x 2.13	2'6" x 7'0"
D3	DOOR	2.13 x 2.13	7'0" x 7'0"
O	OPENING	4.57 x 2.13	15'0" x 7'0"
W	WINDOW	3.05 x 1.50	10'0" x 5'0"
W1	WINDOW	1.83 x 1.37	6'0" x 4'6"
W2	WINDOW	1.37 x 2.13	4'6" x 7'0"
W3	WINDOW	1.37 x 1.37	4'6" x 4'6"
W4	WINDOW	2.13 x 1.52	7'0" x 5'0"
W5	WINDOW	1.83 x 1.52	6'0" x 5'0"
W6	WINDOW	1.52 x 1.37	5'0" x 4'6"
KW	KIT.WINDOW	1.83 x 0.91	6'0" x 3'0"
V	VENTILATOR	0.76 x 0.91	2'6" x 3'0"

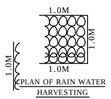

PLAN OF RAIN WATER HARVESTING

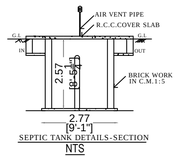

SEPTIC TANK DETAILS-SECTION NTS

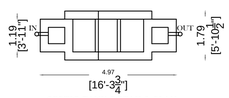

SEPTIC TANK DETAILS-PLAN NTS

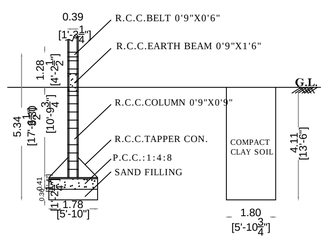

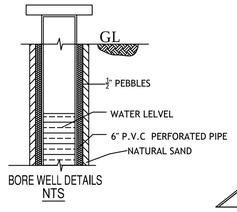

BORE WELL DETAILS NTS

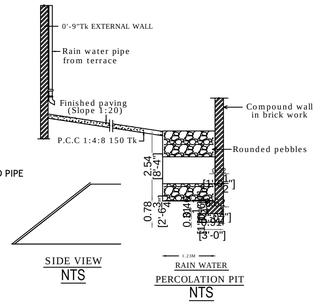

SIDE VIEW NTS

PERCOLATION PIT NTS

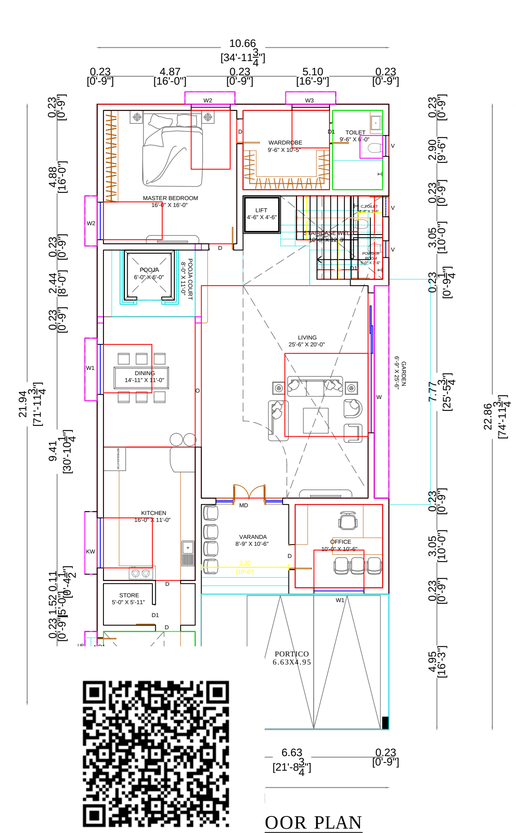

OOR PLAN

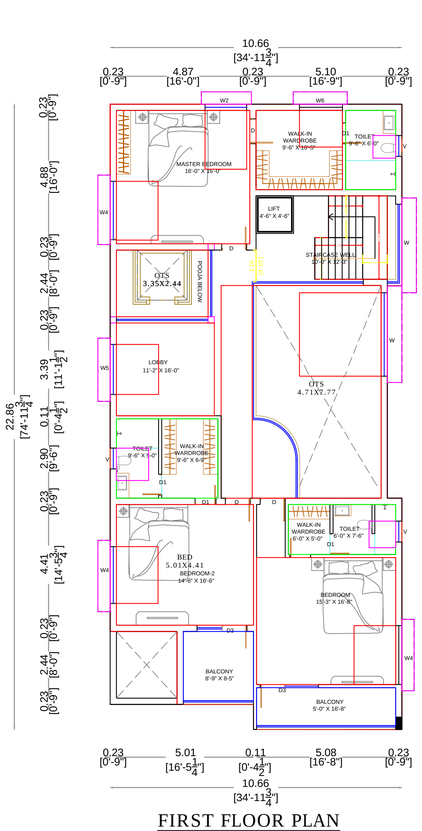

FIRST FLOOR PLAN

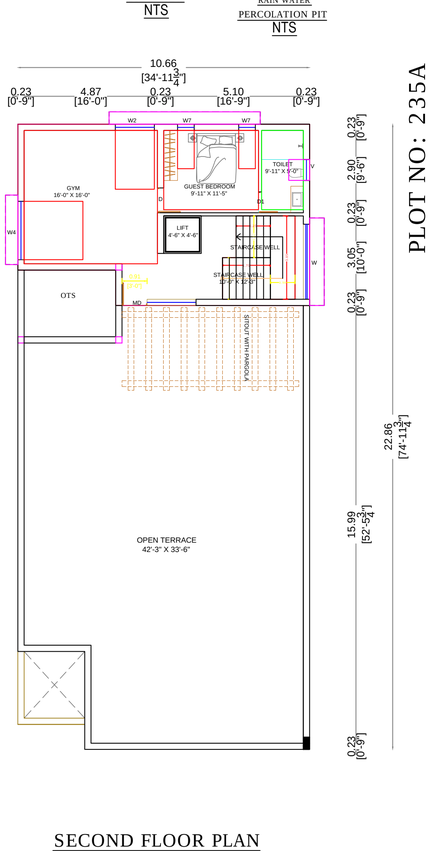

SECOND FLOOR PLAN

PLOT NO: 235A

PLOT NO: 234A

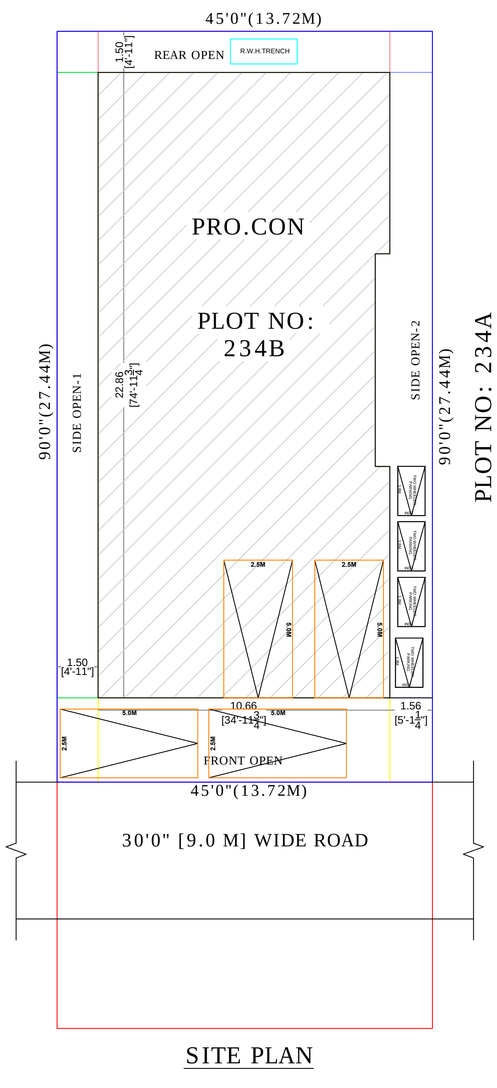

SITE PLAN

PLOT NO: 226B



PLAN INFO
PLOT_NO=234B
AS_PER_DOCUMENT=376.44
AS_AT_SITE=376.44
FMB_OR_PLR=376.44
DISTRICT=MADURAI
TALUK=MADURAIWEST
SINGLE_FAMILY_BLDG=YES
CRZ=NO
SECURITY_ZONE=NO
ACCESS_WIDTH_M=3.20
WHETHER_GOVT_OR_AIDED_SCHOOL=NO
PLOT_AREA_M2=376.44
AVG_PLOT_DEPTH=27.44
AVG_PLOT_WIDTH=13.72
AREA_TYPE=OTHERS
ROAD_WIDTH=9.00
ROAD_LENGTH=13.72
LAND_USE_ZONE=RESIDENTIAL
RWH_DECLARED=YES
IS_SWIMMING_POOL_EXISTS=NO
BUILDING_NEAR_TO_RIVER=NO
BUILDING_NEAR_MONUMENT=NO
BUILDING_NEAR_GOVT_BLDG=NO
NOC_FOR_CONSTRUCTION_NEAR_MONUMENT=NO
JURISDICTION_TYPE=PANCHAYAT
SURVEY_NO=111/2A & 111/2C6 , 111/31
PATTA_NO=9444
OSR_APPLICABLE=NO
PREMIUM_FSI_REQUIRED=NO
IS_APPROVED_LAYOUT=NO
IF_HERITAGE_TOWN_LESSTHAN_1KM_RADIUS=NO

PREVIOUS PLAN APPROVED NO:-
P.R.R.P.NO: 33/94, R.DIS.NO: 1532/94, DATED: 20/04/1994.

PROPERTY TAX NO: 2368

AREA DETAILS	F.S.I		NON F.S.I		TOTAL	
	(Sq.m)	(Sq.Ft)	(Sq.m)	(Sq.Ft)	(Sq.m)	(Sq.Ft)
SITE AREA (AS PER DOCUMENT)					376.44	4050.00
SPLAY AREA						
GROUND FLOOR AREA	202.13	2175.73	34.14	367.48	236.27	2543.21
FIRST FLOOR AREA	183.47	1974.87			183.47	1974.87
SECOND FLOOR AREA	66.07	711.18	–	–	66.07	711.18
OPEN AREA	–	–	–	–	140.17	1506.79
TOTAL	451.67	4861.78	34.14	367.48	485.81	5229.26

FLOOR SPACE INDEX = $\frac{451.67}{376.44}$ = 1.199< 2.0%

OFFICE USE

1. M.CHANDRAN
2. C. LATHA

APPLICANT / OWNER SIGNATURE

ER.G.SANGARADAS., D.C.E.,B.E.,
Register Engineer LBS No.MCRE-3070
TNULD Reg.No:MCRE 3070,Sankaradas Gurusamy-52362,
7/729,DR.Radhakrishnan Street, N.G.G.O.Colony,
Nagamalai Pudukottai, Madurai - 19
CELL: 99522 03318.

REGISTERED ENGINEER/ LICENSED SURVEYOR

THE LANDLENS SUITE

Eight ways to know a piece of land before you pay for it.

This report covers one part of the picture. These cover the rest, drawn from the same government records, for any property in Tamil Nadu.

LandLens One
Ask anything about a property and get an answer grounded in live government records, with the sources shown.
/landlens/one

Verify My Land
Every record check run on one property and returned as a single report.
/landlens/verify-my-land

Legal Opinion
An advocate's written opinion on the title, built on the records we pull for it.
/landlens

One Map
Every layer on one map: the parcel, its boundary, zoning, water bodies and what sits around it.
/landlens/one/map

PriceMap
What land actually changed hands for around this plot, taken from the registered deeds.
/landlens/pricemap

Build Scope
What you are allowed to build here: floor space, height, coverage and setbacks.
/landlens/build-scope

Property Tracker
Watch a property and hear about it when something new is registered against it.
/landlens/property-tracker

Deal Room
Run the transaction in one place: documents, stamping, signatures and the parties.
/landlens/deal-room

FREE TOOLS · NO ACCOUNT NEEDED

Twenty-four checks you can run yourself, at no cost.

Records and verification

The registers themselves, read for you.

- Encumbrance Certificate
- Patta and Chitta
- Field Measurement Sketch
- EC Analyzer
- Bank charge check
- Court case search
- Seller background check
- Approval check by survey

Value and duty

What it is worth and what it costs to register.

- Guideline value by street
- Guideline value by survey
- Stamp duty and registration fees
- Capital gains
- Floor space index
- Area unit converter

Zoning and land use

What the plan says can happen on this land.

- Land use zone finder
- CMDA land use check
- Coastal regulation zone
- Master plan check
- Water bodies finder
- Airport height clearance

Registers and directories

Who holds it, and which office keeps the record.

- Find your registering office
- Temple property check
- Waqf property check
- RERA register

Every free tool
/tools

Services we run for you
/services

The LandLens suite
/landlens/one

Verified RealEstate™

Every claim in this document traces back to a government record.

- Legal opinions, due diligence and title verification
- Building plan, layout and sub-division approvals
- Completion and occupancy certificates, regularisation
- Escrow, negotiation and NRI property management
- Land survey, soil testing, architecture and construction

Verified RealEstate
3/350/2 Mettukuppam,
OMR Thoraipakkam,
Chennai 600 097, India
hello@verified.realestate
+91 9996 12 9996

Prepared from the registers named on the page each finding sits on. Where a register could not be read, this document says so in its place rather than leaving the gap to be read as a clean result.