Verified RealEstate™

REFERENCE
01/2024

ISSUED
30 January 2024

PP APPROVAL RECORD

Planning Permission

Manianur

Namakkal district, Tamil Nadu

APPROVAL TYPE
Building Plan

ISSUING AUTHORITY
Rural Panchayat

PURPOSE
Residential

The approval as the planning authority issued it, reproduced in full behind this page.

An approval speaks to what was sanctioned, not to what was built. Completion is a separate record.

Verified RealEstate™
3/350/2 Mettukuppam,
OMR Thoraipakkam,
Chennai 600 097, India

hello@verified.realestate
+91 9996 12 9996
verified.realestate

DIGITALLY VERIFIED RECORD

PLAN SHOWING THE PROPOSED CONSTRUCTION OF RCC ROOF BUILDING FOR RESIDENTIAL PURPOSE AT OLD S.F. NO:383/1C1A1 , NEW S.F.No-383/39, PATTA NO:1608 , PLOT NO:52 MANIYANUR VILLAGE AND PANCHAYAT, PARAMATHI-VELUR TALUK, NAMAKKAL DISTRICT.

NAME OF THE APPLICANT:
Mr.M.VELUSAMY S/o Mr.MURUGESAN.

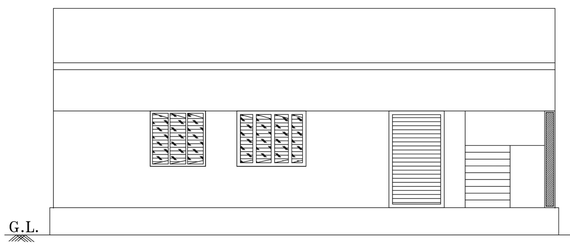

ELEVATION

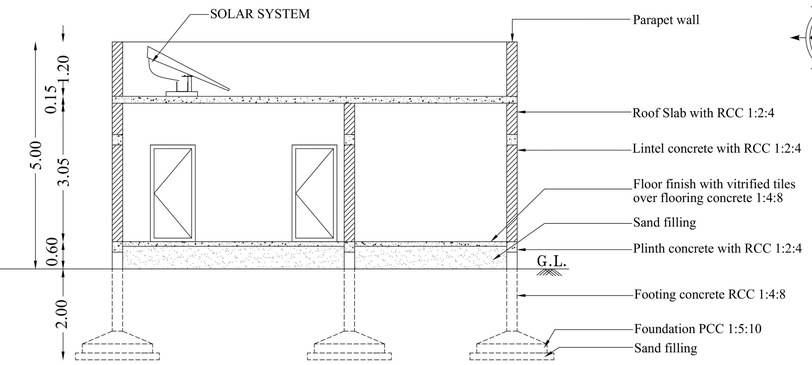

SECTION ON 'AB'

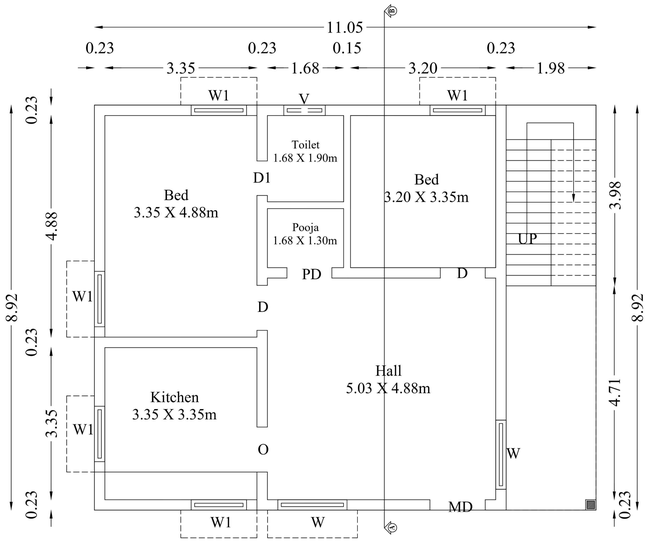

GROUND FLOOR PLAN

SCALE-1:100

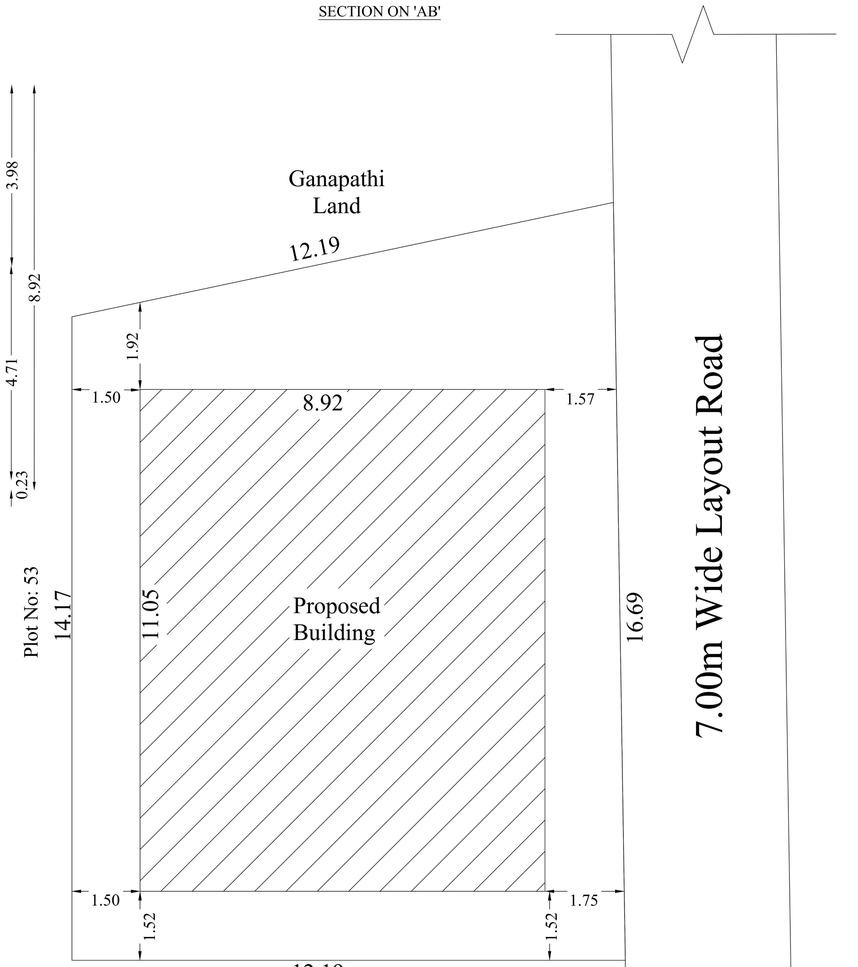

Plot No: 51

SITE PLAN

SCALE-1:100

FLOOR WISE BREAKUP

Typical Block Name	Floor Name	Builtup Area	Deduction	Total Builtup Area	
				Sq.ft	Sq.m
Residential	G.Floor	98.57	–	1061.00	98.57
	Total	98.57	-	1061.00	98.57
Head Room & Lift Machine Room Area		-			

JOINERIES DETAILS

LIFT DOOR	LD	0.92x2.13	WINDOW	W1	1.22x1.37
MAIN DOOR	MD	1.22x2.13	WINDOW	W2	1.83x1.67
DOOR	D1	1.04x2.13	WINDOW	W3	0.61x1.67
DOOR	D2	0.76x2.13	KITCHEN WINDOW	KW1	1.22x1.00
POOJA DOOR	PD	0.76x2.13	VENTILATOR	V	0.61x0.91

EF- EXHAUST FAN

PARKING DETAILS

Parking Category	Dwelling Units	Cars Required	Cars Provided	Two Wheelers	
				Required	Provided
Residential Above 75	-	-	-	-	-
Visitors Parking 10%		-	-	-	-
Total	-	-	-	-	-

LEGEND

PLR/FMB AREA	187.90
DOCUMENT AREA	18790
SUPER IMPOSED PLOT AREA	187.90
Plot Coverage	52.39%
Floor Space Index	= Total FSI Area / Super Imposed Plot Area = 98.57 / 187.90 = 0.52 < 2.00

OFFICE USE:

REFERENCE:

SITE BOUNDARY SHOWN IN GREEN
PROPOSED CONSTRUCTION SHOWN IN RED
EXISTING ROAD SHOWN IN YELLOW
SCALE 1:100

NOTE:

- All the Dimension are in Meter
- SCALE 1:100
- All Sunshade Projections will be less than nor equal to 0.60m
- Mechanical Ventilation Will be Provided whenever required.

APPLICANT

M. Velu

REGISTERED ENGINEER

Er. D. SARAVANAKUMAR, B.E.,MIE.,FIV.,M.Sc.,
Chartered Engineer/Consulting Civil Engineer/Regd.Valuer,
REGISTERED ENGINEER GRADE- 1
Reg.No.RDD Salem / RE -1/087/2019 - DTCP SALEM
Reg. No. 054 / LS /2019 / 00012.
D.No: 86- B/2, Bharath Complex,First Floor,
Sankagri Main Road, G.G.H.S.School (Opp),
Tiruchengode (Tk) Namakkal (Dt) Pin: 637 211.
Cell: 98429 50685.

SECTIONAL ELEVATION FOR SEWAGE / SULLAGE TREATEMENT PLANT

NOT TO SCALE :
SCALE = 1:200

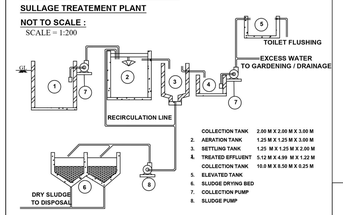

1.	COLLECTION TANK	2.00 M X 2.00 M X 3.00 M
2.	AERATION TANK	1.25 M X 1.25 M X 3.00 M
3.	SETTLING TANK	1.25 M X 1.25 M X 2.00 M
4.	TREATED EFFLUENT COLLECTION TANK	5.12 M X 4.89 M X 1.22 M 10.0 M X 5.35 M X 0.25 M
5.	ELEVATED TANK	
6.	SLUDGE DRYING BED	
7.	COLLECTION PUMP	
8.	SLUDGE PUMP	

SULLAGE LINE	DRINKING WATER LINE
RAIN WATER LINE	SULLAGE TREATED WATER LINE
SEWAGE LINE	EXISTING DRAIN

DISPERSION TRUNCH

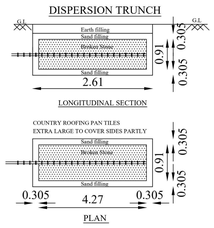

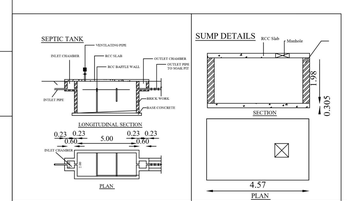

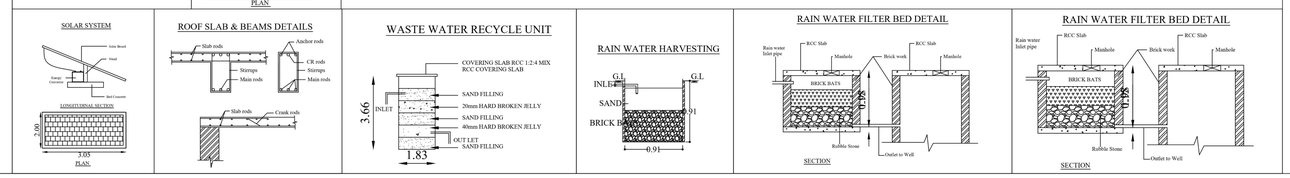

THE LANDLENS SUITE

Eight ways to know a piece of land before you pay for it.

This report covers one part of the picture. These cover the rest, drawn from the same government records, for any property in Tamil Nadu.

LandLens One
Ask anything about a property and get an answer grounded in live government records, with the sources shown.
/landlens/one

Verify My Land
Every record check run on one property and returned as a single report.
/landlens/verify-my-land

Legal Opinion
An advocate's written opinion on the title, built on the records we pull for it.
/landlens

One Map
Every layer on one map: the parcel, its boundary, zoning, water bodies and what sits around it.
/landlens/one/map

PriceMap
What land actually changed hands for around this plot, taken from the registered deeds.
/landlens/pricemap

Build Scope
What you are allowed to build here: floor space, height, coverage and setbacks.
/landlens/build-scope

Property Tracker
Watch a property and hear about it when something new is registered against it.
/landlens/property-tracker

Deal Room
Run the transaction in one place: documents, stamping, signatures and the parties.
/landlens/deal-room

hello@verified.realestate · +91 9996 12 9996

FREE TOOLS · NO ACCOUNT NEEDED

Twenty-four checks you can run yourself, at no cost.

Records and verification

The registers themselves, read for you.

- Encumbrance Certificate
- Patta and Chitta
- Field Measurement Sketch
- EC Analyzer
- Bank charge check
- Court case search
- Seller background check
- Approval check by survey

Value and duty

What it is worth and what it costs to register.

- Guideline value by street
- Guideline value by survey
- Stamp duty and registration fees
- Capital gains
- Floor space index
- Area unit converter

Zoning and land use

What the plan says can happen on this land.

- Land use zone finder
- CMDA land use check
- Coastal regulation zone
- Master plan check
- Water bodies finder
- Airport height clearance

Registers and directories

Who holds it, and which office keeps the record.

- Find your registering office
- Temple property check
- Waqf property check
- RERA register

Every free tool
/tools

Services we run for you
/services

The LandLens suite
/landlens/one

Verified RealEstate™

Every claim in this document traces back to a government record.

- Legal opinions, due diligence and title verification
- Building plan, layout and sub-division approvals
- Completion and occupancy certificates, regularisation
- Escrow, negotiation and NRI property management
- Land survey, soil testing, architecture and construction

Verified RealEstate
3/350/2 Mettukuppam,
OMR Thoraipakkam,
Chennai 600 097, India
hello@verified.realestate
+91 9996 12 9996

Prepared from the registers named on the page each finding sits on. Where a register could not be read, this document says so in its place rather than leaving the gap to be read as a clean result.