PP APPROVAL RECORD

Planning Permission

Salem

Namakkal district, Tamil Nadu

APPROVAL TYPE
Building Plan

ISSUING AUTHORITY
DTCP

The approval as the planning authority issued it, reproduced in full behind this page.

An approval speaks to what was sanctioned, not to what was built. Completion is a separate record.

Verified RealEstate™
3/350/2 Mettukuppam,
OMR Thoraipakkam,
Chennai 600 097, India

hello@verified.realestate
+91 9996 12 9996
verified.realestate

SITE AND DETAILED PLAN SHOWING THE PROPOSED CONSTRUCTION OF GALVALUME SHEET ROOF & R.C.C TERRACED ROOF (GROUND & FIRST FLOOR) KALYANA MANDAPAM BUILDING IN S.F.No : 130/2A,130/2B & 130/3A AT VALLIPURAM VILLAGE & PANCHAYAT , NAMAKKAL PANCHAYAT UNION , NAMAKKAL TALUK , NAMAKKAL DISTRICT.

APPLICANT :

Mr.B.GNANAVEL., S/o Mr.M.R.BALASUBRAMANI.,

SITE PLAN

Scale 1:200

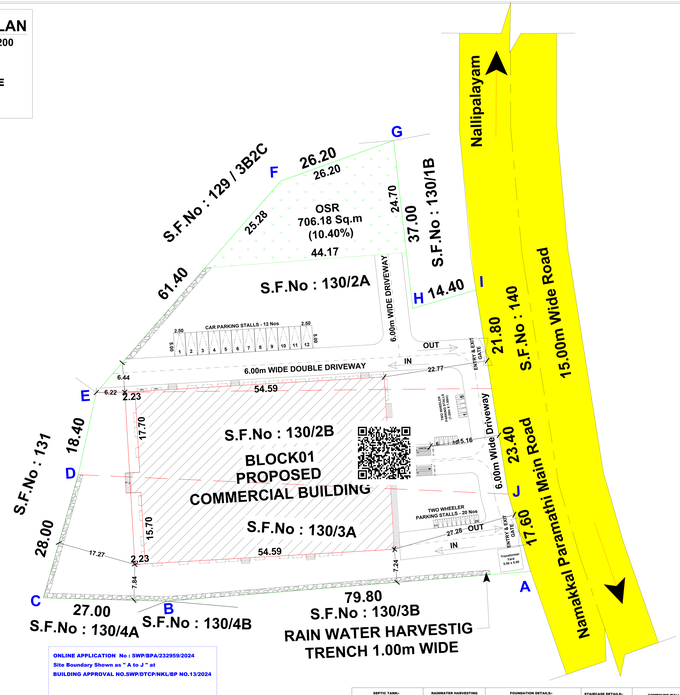

ONLINE APPLICATION No : SWP/BPA/232959/2024
Site Boundary Shown as " A to J " at
BUILDING APPROVAL NO.SWP/DTCP/NKL/BP NO.13/2024

(SWP- ONLINE APPROVAL)

E SIGNED BY
ASSISTANT DIRECTOR
DISTRICT TOWN AND COUNTRY PLANNING OFFICE
NAMAKKAL DISTRICT

COLOUR INDEX	
SITE BOUNDRY SHOWN	
PROPOSED BUILDING SHOWN	
DRIVEWAY SHOWN	
EXISTING ROAD SHOWN	

PARKING DETAILS		
TYPES OF VECHICLE	REQUIRED	PROVIDED
CAR	10 Nos	15 Nos
TWO WHEELERS	10 Nos	20 Nos



SOUH SIDE ELEVATION
BLOCK-01

SECTION ON AA1'
BLOCK-01

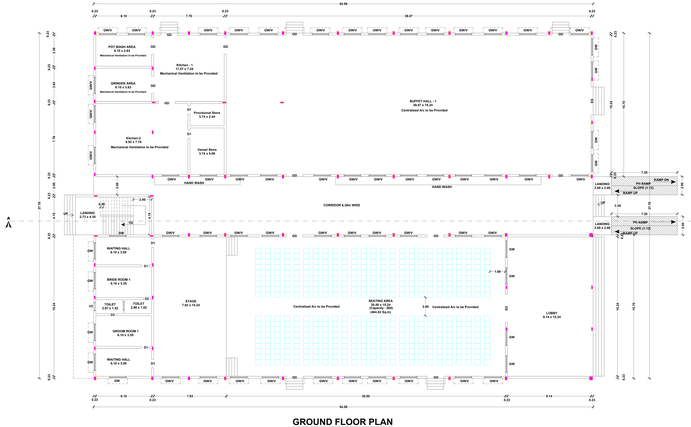

GROUND FLOOR PLAN
BLOCK-01

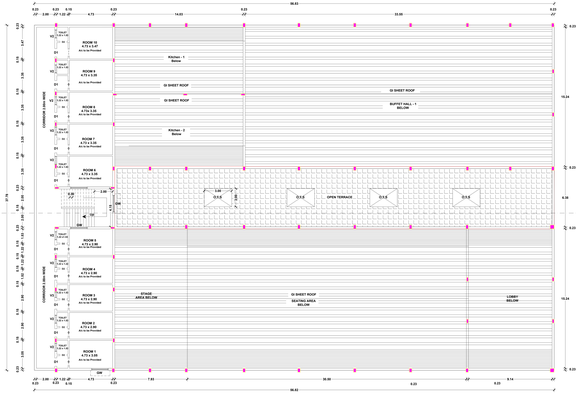

FIRST FLOOR PLAN
BLOCK-01

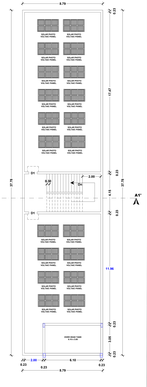

TERRACE FLOOR PLAN
BLOCK-01

AREA STATEMENT		SHEET No : 1 OF 1
DESCRIPTIONS		Sq.METER
SITE AREA :-		
AS PER DEED AREA	1.675 ACRES	6778.43
AS PER PLR / FMB AREA	0.6776 Hec	6776.00
SUPER IMPOSED PLOT AREA		6790.12
BUILDING AREA :-		

BLOCK NAME	FLOOR NAME	FSI AREA (IN Sq.m)	NON FSI AREA (IN Sq.m)	BUILTUP AREA (IN Sq.m)
01	GROUND FLOOR	2076.43	---	2076.43
	FIRST FLOOR	332.09	---	332.09
	HEAD ROOM	---	40.52	40.52
GRAND TOTAL in Sq.m		2408.52	40.52	2449.04
GRAND TOTAL in Sq.Ft		25925.30	436.16	26361.46

FLOOR SPACE INDEX (F.S.I) :-

F.S.I AREA / PLOT AREA = 2408.52 / 6776.00 = 0.355 < 2

PLOT COVERAGE (P.C) :-

MAX FLOOR AREA AT ANY FLOOR / PLOT AREA x 100 = 2076.43 / 6776.00 x 100 = 30.64 %

SCALE 1:100 — ALL DIMENSIONS ARE IN "METRE"

JOINERY DETAILS

REFERENCE	DESCRIPTIONS	SIZE (IN METER)
ED	DOUBLE DOOR	3.05 x 3.05
GD	DOOR	1.83 x 2.44
D	DOOR	1.22 x 2.44
D1	DOOR	1.00 x 2.13
D2	DOOR	0.76 x 2.13
W	WINDOW	2.44 x 1.83
W1	WINDOW	1.22 x 1.52
V	VENTILATOR	0.91 x 0.61

APPLICANT :-

REGISTERED ENGINEER :-

Er.A. SOUNDAR RAJAN, B.E, M.E.,(Prof)
RDO SALEM/RE-I2/Reg.No.2012/2025
G.V. VISUAL CREATIONS,
BUILDING CONTRACTOR & PROMOTERS,
Suthan Complex 1st Floor,
Junction Main Road, Near Sona College,
Salem - 636 005. Cell: 9176270663

STRUCTURAL ENGINEER :-

Er. S. PRADEEP, B.E., M.E. (ST)
REGISTERED STRUCTURAL ENGINEER Grade- II
DTCP / NAMAKKAL / RSE-II / 001 / 2022
First Floor, No. 02, MIG-1208, Gandhimaa Nagar,
Peelamedu, Coimbatore - 641 004.
Ph: 96550 08064

THE LANDLENS SUITE

Eight ways to know a piece of land before you pay for it.

This report covers one part of the picture. These cover the rest, drawn from the same government records, for any property in Tamil Nadu.

LandLens One
Ask anything about a property and get an answer grounded in live government records, with the sources shown.
/landlens/one

Verify My Land
Every record check run on one property and returned as a single report.
/landlens/verify-my-land

Legal Opinion
An advocate's written opinion on the title, built on the records we pull for it.
/landlens

One Map
Every layer on one map: the parcel, its boundary, zoning, water bodies and what sits around it.
/landlens/one/map

PriceMap
What land actually changed hands for around this plot, taken from the registered deeds.
/landlens/pricemap

Build Scope
What you are allowed to build here: floor space, height, coverage and setbacks.
/landlens/build-scope

Property Tracker
Watch a property and hear about it when something new is registered against it.
/landlens/property-tracker

Deal Room
Run the transaction in one place: documents, stamping, signatures and the parties.
/landlens/deal-room

hello@verified.realestate · +91 9996 12 9996

FREE TOOLS · NO ACCOUNT NEEDED

Twenty-four checks you can run yourself, at no cost.

Records and verification

The registers themselves, read for you.

- Encumbrance Certificate
- Patta and Chitta
- Field Measurement Sketch
- EC Analyzer
- Bank charge check
- Court case search
- Seller background check
- Approval check by survey

Value and duty

What it is worth and what it costs to register.

- Guideline value by street
- Guideline value by survey
- Stamp duty and registration fees
- Capital gains
- Floor space index
- Area unit converter

Zoning and land use

What the plan says can happen on this land.

- Land use zone finder
- CMDA land use check
- Coastal regulation zone
- Master plan check
- Water bodies finder
- Airport height clearance

Registers and directories

Who holds it, and which office keeps the record.

- Find your registering office
- Temple property check
- Waqf property check
- RERA register

Every free tool
/tools

Services we run for you
/services

The LandLens suite
/landlens/one

Verified RealEstate™

Every claim in this document traces back to a government record.

- Legal opinions, due diligence and title verification
- Building plan, layout and sub-division approvals
- Completion and occupancy certificates, regularisation
- Escrow, negotiation and NRI property management
- Land survey, soil testing, architecture and construction

Verified RealEstate
3/350/2 Mettukuppam,
OMR Thoraipakkam,
Chennai 600 097, India
hello@verified.realestate
+91 9996 12 9996

Prepared from the registers named on the page each finding sits on. Where a register could not be read, this document says so in its place rather than leaving the gap to be read as a clean result.