Verified RealEstate™

REFERENCE
055/2025-2026

ISSUED
24 November 2025

PP APPROVAL RECORD

Planning Permission

Namakkal district, Tamil Nadu

APPROVAL TYPE
Building Plan

ISSUING AUTHORITY
Rural Panchayat

The approval as the planning authority issued it, reproduced in full behind this page.

An approval speaks to what was sanctioned, not to what was built. Completion is a separate record.

Verified RealEstate™
3/350/2 Mettukuppam,
OMR Thoraipakkam,
Chennai 600 097, India

hello@verified.realestate
+91 9996 12 9996
verified.realestate

DIGITALLY VERIFIED RECORD

PLAN SHOWING THE PROPOSED CONSTRUCTION OF GROUND & FIRST FLOOR RCC ROOF RESIDENTIAL BUILDING IN OLD R.S.F.NO.12/14,16, NEW R.S.F.NO:12/14B,16B, PATTA NO:12892, AT THATTANKUTTAI VILLAGE PANCHAYAT, KUMARAPALAYAM AMANI VILLAGE, PALLIPALAYAM UNION, KUMARAPALAYAM TALUK, NAMAKKAL DISTRICT.

APPLICANT NAME:

Mrs.C.REVATHI, (AADHAAR NO:6624 1154 0821)

W/o.Mr.S.G.CHANDARASEKARAN,

REFERENCE

SHEET 01/01

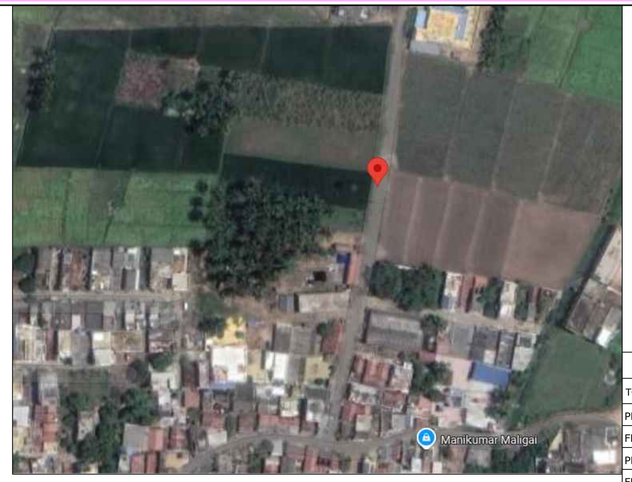

GPS LOCATION LATITUDE:11.450794 LONGITUDE:77.709116

AREA STATEMENT	SQ.FT	SQ.MT
TOTAL LAND AREA OF THE SITE [17.21 CENT]	7496.67	696.45
PLINTH AREA OF THE GF RCC ROOF BUILDING	2618.55	243.27
FLOORING AREA OF THE GF RCC ROOF BUILDING	1537.42	142.83
PLINTH AREA OF THE FF RCC ROOF BUILDING	995.77	92.51
FLOORING AREA OF THE FF RCC ROOF BUILDING	718.49	66.75
AREA OF THE OPEN SPACE	4878.02	453.18

SCHEDULE OF JOINERY		FEET	METRE
MD	MAIN DOOR	6'0" X 7'0"	1.83 X 2.13
PD	POOJA DOOR	3'6" X 7'0"	1.07 X 2.13
D	DOOR	3'6" X 7'0"	1.07 X 2.13
O	OPEN	5'0" X 7'0"	1.52 X 2.13
FW/SW	FRENCH WINDOW	6'0" X5'0"	1.83 X 1.52
W	WINDOW	4'0" X 4'0"	1.22 X 1.22
KW	KITCHEN WINDOW	3'0" X 4'0"	0.91 X 1.22
D1	PLASTIC DOOR	2'6" X 7'0"	0.75 X 2.13
V	VENTILATER	3'0" X 2'0"	0.91 X 0.60

PLAN INFO
PLOT_AREA_M2=696.46
SINGLE_FAMILY_BLDG=NO
CRZ=NO
SECURITY_ZONE=NO
ACCESS_WIDTH_M=17.00
WHETHER_GOVT_OR_ADDED_SCHOOL=NO
ROAD_WIDTH=3.2
ROAD_LENGTH=350.00
AVG_PLOT_DEPTH=41.65
AVG_PLOT_WIDTH=16.40
LAND_USE_ZONE = RESIDENTIAL
TALUK=KUMARAPALAYAM
TSLUK=KUMARAPALAYAM
RWH_DECLARED=YES
AREA_TYPE=OTHERS
BUILDING_NEAR_TO_RIVER=NO
OSR_APPLICABLE=NO
PROVISION_FOR_GREEN_BUILDINGS_AND_SUSTAINABILITY=YES
FIRE_PROTECTION_AND_FIRE_SAFETY_REQUIREMENTS=YES
PREMIUM_FSI_REQUIRED=NO
IS_APPROVED_LAYOUT=NO
JURISDICTION_TYPE=PANCHAYAT
SURVEY_NO=R.S.F.NO: 12/14B, R.S.F.NO: 12/16B
PATTA_NO=12892
AS_PER_DOCUMENT=696.46
AS_AT_SITE=682.81
FMB_OR_PLR=682.81
IS_SWIMMING_POOL_EXISTS=NO
IF_HERITAGE_TOWN_LESSTHAN_1KM_RADIUS=NO

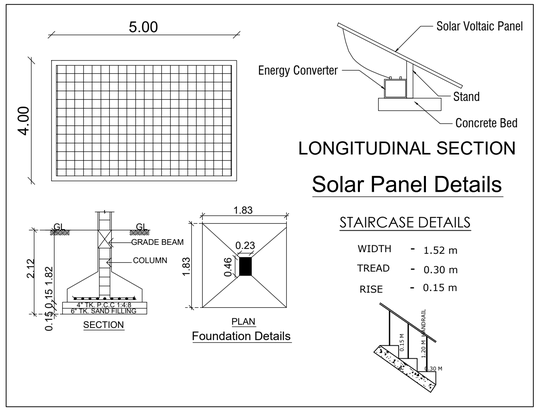

STAIRCASE DETAILS

WIDTH - 1.52 m
TREAD - 0.30 m
RISE - 0.15 m

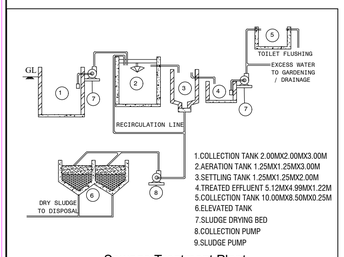

Sewage Treatment Plant

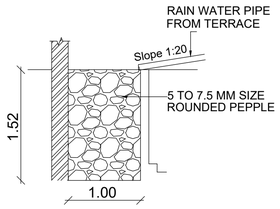

Rainwater Harvesting Details

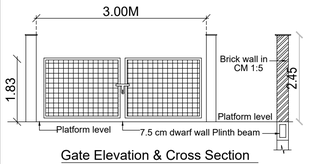

Gate Elevation & Cross Section
Detail of compound wall

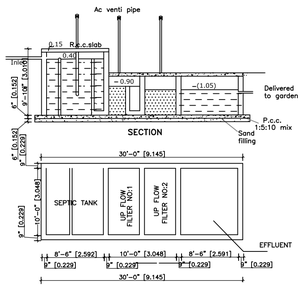

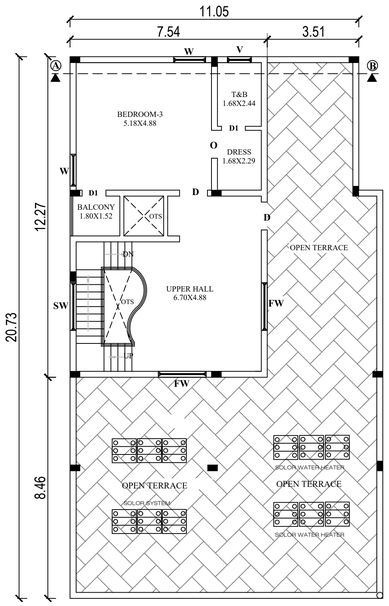

FIRST FLOOR RCC PLAN

ELEVATION

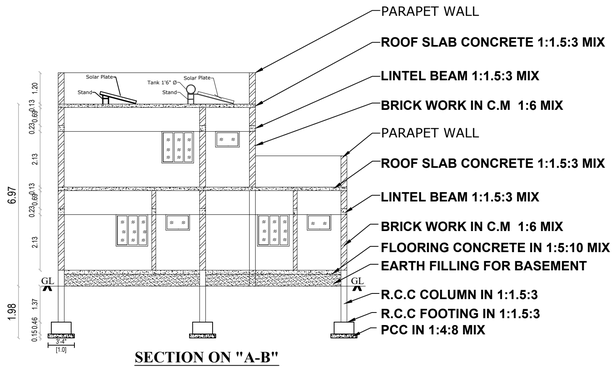

SECTION ON "A-B"

N

NORTH POINT

"E"-SCHEDULE
Mrs.REVATHI, Mr.SARAVANAN,
Mrs. SARASWATHI, Mr.SIVAPRASATH PROPERTY

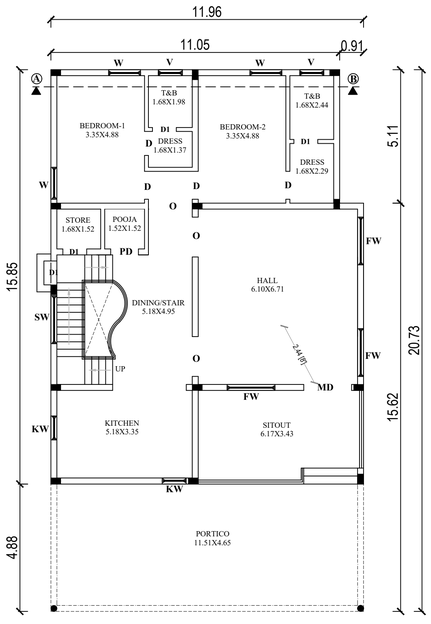

GROUND FLOOR RCC PLAN

"B"- SCHEDULE
Mr. SARAVANAN PROPERTY

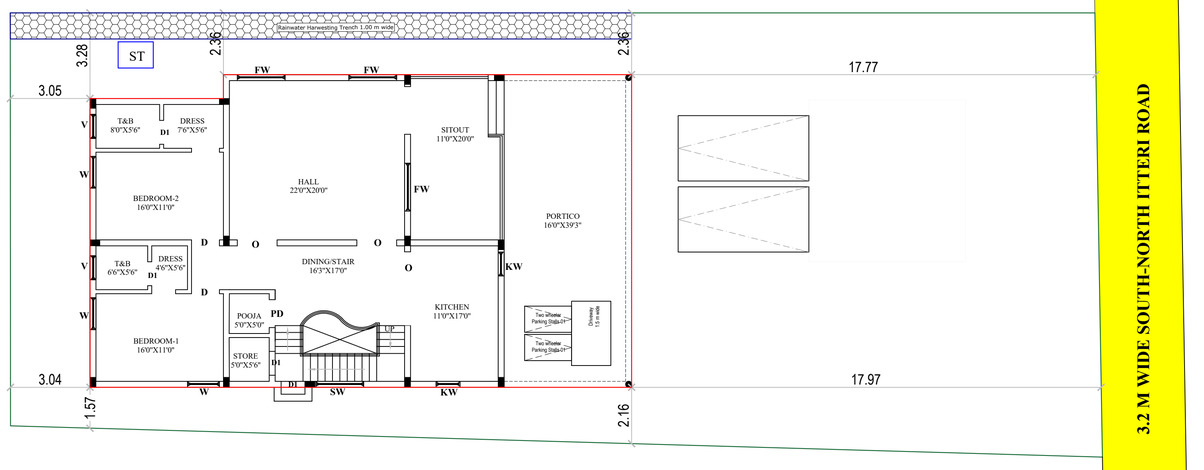

MR. KALIYANNAGOUNDER PROPERTY&
7.5 LINKS WIDE EAST WEST ITTERI PASSAGE

SITE PLAN
SCALE 1:100

REFERENCE :

Site Boundary -
Proposed Building -
RWH & ST -
Road -

DRAWING BY : GK PLANNERS
237-6 SIVAM NAGAR,
NEAR NALLAPPAS THEATRE,
PERUNDURAI,
ERODE -638052 CONTACT:
99652-66826, 97509-66826,

APPLICANT

Mrs.C.REVATHI,

REGISTRED ENGINEER (RE)

Er.S.GOPALAKRISHNAN,B.E.,M.E.,(Str)., AMIE.,CE(I)..FIV.,MISTE.,
REGISTERED ENGINEER GRADE I (RE-Gr.I)
REG.No 01/2014/RE-Gr.I/EEPCP (Renewal) Valid Upto - 31.01.2020
GK PLANNERS
237-6, Sivam Nagar, Near Nallappas Theatre, Perundurai, Erode - 638 052.

Harvesting System
Not To Scale

ALL DIMENSIONS ARE IN FEET AND METER **SCALE 1:100**

THE LANDLENS SUITE

Eight ways to know a piece of land before you pay for it.

This report covers one part of the picture. These cover the rest, drawn from the same government records, for any property in Tamil Nadu.

LandLens One
Ask anything about a property and get an answer grounded in live government records, with the sources shown.
/landlens/one

Verify My Land
Every record check run on one property and returned as a single report.
/landlens/verify-my-land

Legal Opinion
An advocate's written opinion on the title, built on the records we pull for it.
/landlens

One Map
Every layer on one map: the parcel, its boundary, zoning, water bodies and what sits around it.
/landlens/one/map

PriceMap
What land actually changed hands for around this plot, taken from the registered deeds.
/landlens/pricemap

Build Scope
What you are allowed to build here: floor space, height, coverage and setbacks.
/landlens/build-scope

Property Tracker
Watch a property and hear about it when something new is registered against it.
/landlens/property-tracker

Deal Room
Run the transaction in one place: documents, stamping, signatures and the parties.
/landlens/deal-room

hello@verified.realestate · +91 9996 12 9996

FREE TOOLS · NO ACCOUNT NEEDED

Twenty-four checks you can run yourself, at no cost.

Records and verification

The registers themselves, read for you.

- Encumbrance Certificate
- Patta and Chitta
- Field Measurement Sketch
- EC Analyzer
- Bank charge check
- Court case search
- Seller background check
- Approval check by survey

Value and duty

What it is worth and what it costs to register.

- Guideline value by street
- Guideline value by survey
- Stamp duty and registration fees
- Capital gains
- Floor space index
- Area unit converter

Zoning and land use

What the plan says can happen on this land.

- Land use zone finder
- CMDA land use check
- Coastal regulation zone
- Master plan check
- Water bodies finder
- Airport height clearance

Registers and directories

Who holds it, and which office keeps the record.

- Find your registering office
- Temple property check
- Waqf property check
- RERA register

Every free tool
/tools

Services we run for you
/services

The LandLens suite
/landlens/one

Verified RealEstate™

Every claim in this document traces back to a government record.

- Legal opinions, due diligence and title verification
- Building plan, layout and sub-division approvals
- Completion and occupancy certificates, regularisation
- Escrow, negotiation and NRI property management
- Land survey, soil testing, architecture and construction

Verified RealEstate
3/350/2 Mettukuppam,
OMR Thoraipakkam,
Chennai 600 097, India
hello@verified.realestate
+91 9996 12 9996

Prepared from the registers named on the page each finding sits on. Where a register could not be read, this document says so in its place rather than leaving the gap to be read as a clean result.